

# H2Teesside Project

Planning Inspectorate Reference: EN070009

Land within the boroughs of Redcar and Cleveland and Stockton-on-Tees, Teesside and within the borough of Hartlepool, County Durham

Document Reference: 2.4 Works Plans

Planning Act 2008



**Applicant: H2 Teesside Ltd**

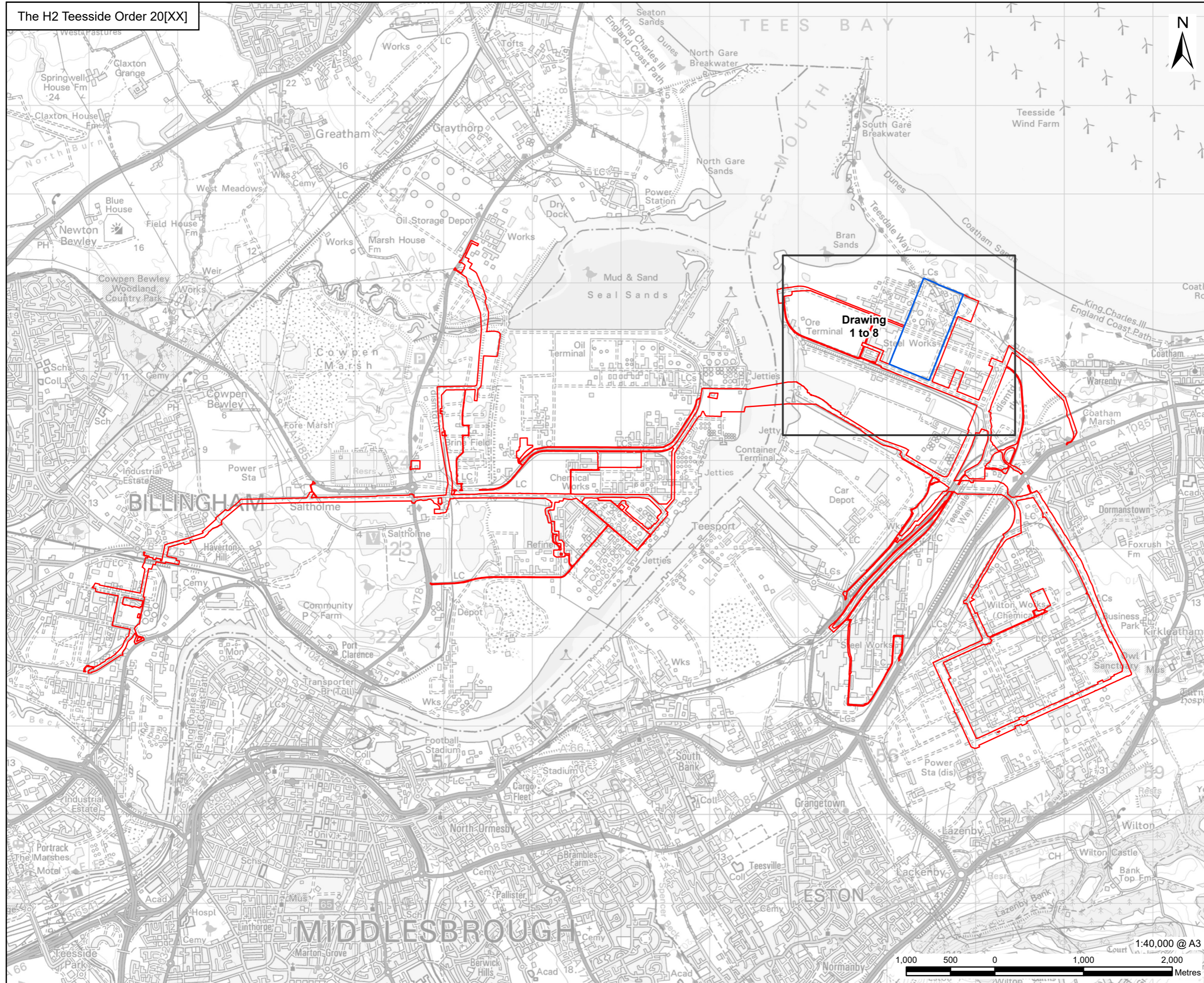
Date: February 2025

---

## DOCUMENT HISTORY

<b>DOCUMENT REF</b>	2.4		
<b>REVISION</b>	4a		
<b>AUTHOR</b>	MARYSE BUOT		
<b>SIGNED</b>	MB	<b>DATE</b>	24.02.25
<b>APPROVED BY</b>	JORDAN LEWIS		
<b>SIGNED</b>	JL	<b>DATE</b>	24.02.25

The H2 Teesside Order 20[XX]



PROJECT  
H2Teesside DCO

APPLICANT



CONSULTANT

AECOM Limited  
100 Embankment,  
Cathedral Approach,  
Manchester, M3 7FB  
www.aecom.com

LEGEND

- Order Limits
- Detailed Sheet Number
- Work No. 1 - Carbon Capture Enabled Hydrogen Production Facility

**Infrastructure Planning  
(Applications: Prescribed Forms and  
Procedure) Regulations 2009  
Regulation 5(2)(j).**



NOTES

1: Reproduced from Ordnance Survey digital map data © Crown copyright 2025. All rights reserved. License number AC0000808122.

APPLICATION REFERENCE

H2T\_Feb25\_DCO\_2.4\_Rev04a

ISSUE PURPOSE

PROVIDED ON A WITHOUT  
PREJUDICE BASIS – EXCLUDING  
COWPEN BEWLEY SPUR

PROJECT NUMBER

60689030

DRAWING TITLE

Works Plans Key Plan  
Work No. 1 - Carbon Capture Enabled  
Hydrogen Production Facility

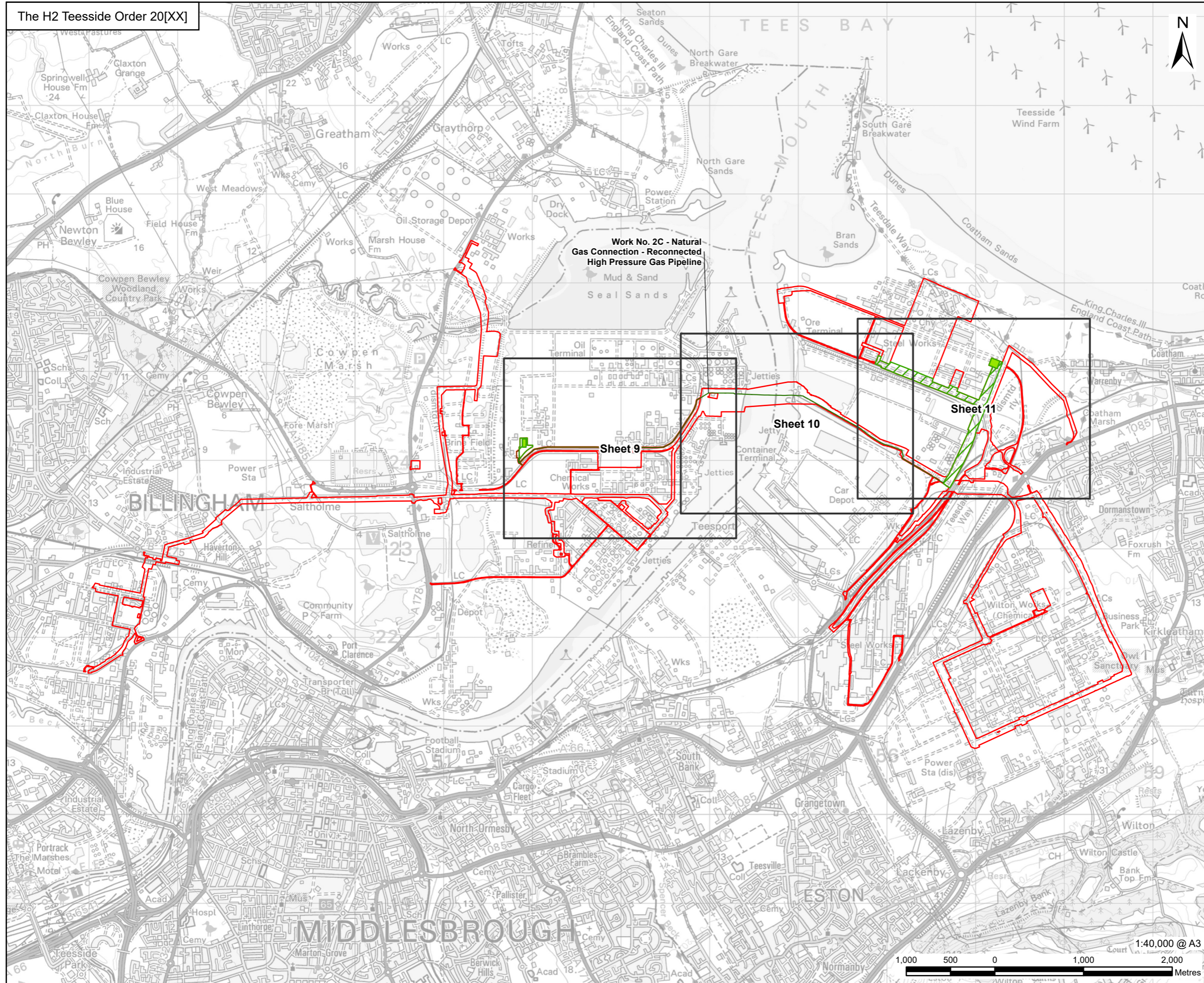
SHEET NUMBER

Sheet 1 of 10



This drawing has been prepared for the use of AECOM's client. It may not be used, modified, reproduced or relied upon by third parties, except as agreed by AECOM or as required by law. AECOM accepts no responsibility, and denies any liability whatsoever, to any party that uses or relies on this drawing without AECOM's express written consent. Do not scale this document. All measurements must be obtained from the stated dimensions.

The H2 Teesside Order 20[XX]



PROJECT  
H2Teesside DCO

APPLICANT



CONSULTANT

AECOM Limited  
100 Embankment,  
Cathedral Approach,  
Manchester, M3 7FB  
www.aecom.com

LEGEND

- Order Limits
- Detailed Sheet Number
- Work No. 2A - Natural Gas Connection - High Pressure Gas Pipeline
- Work No. 2B - Natural Gas Connection - Above Ground Installation
- Work No. 2C - Natural Gas Connection - Reconnected High Pressure Gas Pipeline

Infrastructure Planning  
(Applications: Prescribed Forms and  
Procedure) Regulations 2009  
Regulation 5(2)(j).



NOTES

1: Reproduced from Ordnance Survey digital map data © Crown copyright 2025. All rights reserved. License number AC0000808122.

APPLICATION REFERENCE

H2T\_Feb25\_DCO\_2.4\_Rev04a

ISSUE PURPOSE

PROVIDED ON A WITHOUT  
PREJUDICE BASIS – EXCLUDING  
COWPEN BEWLEY SPUR

PROJECT NUMBER

60689030

DRAWING TITLE

Works Plans Key Plan  
Work No. 2 - Natural Gas Connection  
Works

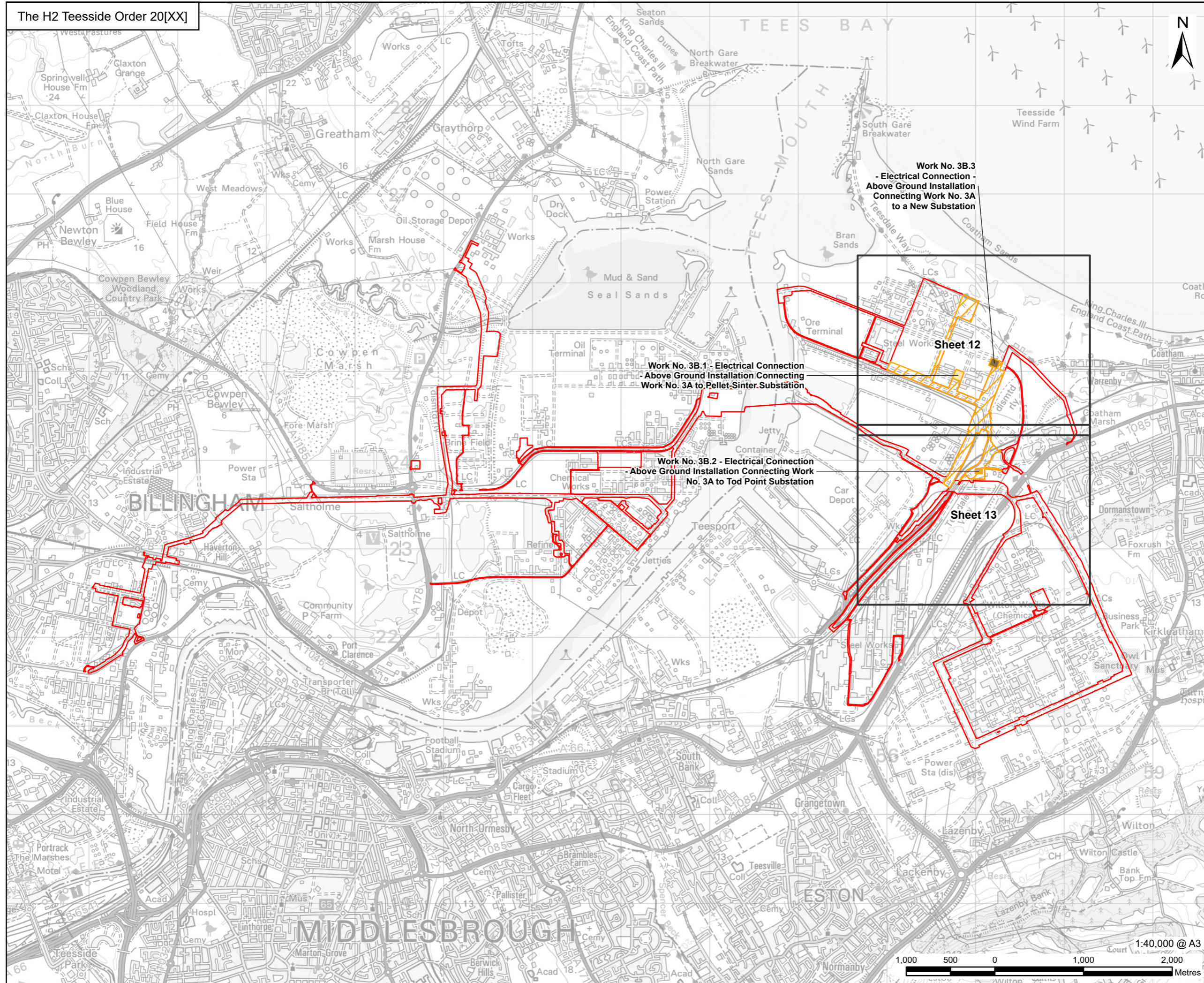
SHEET NUMBER

Sheet 2 of 10



This drawing has been prepared for the use of AECOM's client. It may not be used, modified, reproduced or relied upon by third parties, except as agreed by AECOM or as required by law. AECOM accepts no responsibility, and denies any liability whatsoever, to any party that uses or relies on this drawing without AECOM's express written consent. Do not scale this document. All measurements must be obtained from the stated dimensions.

The H2 Teesside Order 20[XX]



PROJECT  
H2Teesside DCO



CONSULTANT  
AECOM Limited  
100 Embankment,  
Cathedral Approach,  
Manchester, M3 7FB  
www.aecom.com

- LEGEND**
- Order Limits
  - Detailed Sheet Number
  - Work No. 3A - Electrical Connection Works
  - Work No. 3B.1 - Electrical Connection - Above Ground Installation Connecting Work No. 3A to Pellet-Sinter Substation
  - Work No. 3B.2 - Electrical Connection - Above Ground Installation Connecting Work No. 3A to Tod Point Substation
  - Work No. 3B.3 - Electrical Connection - Above Ground Installation Connecting Work No. 3A to a New Substation

**Infrastructure Planning (Applications: Prescribed Forms and Procedure) Regulations 2009 Regulation 5(2)(j).**



**NOTES**  
1: Reproduced from Ordnance Survey digital map data © Crown copyright 2025. All rights reserved. License number AC0000808122.

**APPLICATION REFERENCE**  
H2T\_Feb25\_DCO\_2.4\_Rev04a

**ISSUE PURPOSE**  
PROVIDED ON A WITHOUT PREJUDICE BASIS – EXCLUDING COWPEN BEWLEY SPUR

**PROJECT NUMBER**  
60689030

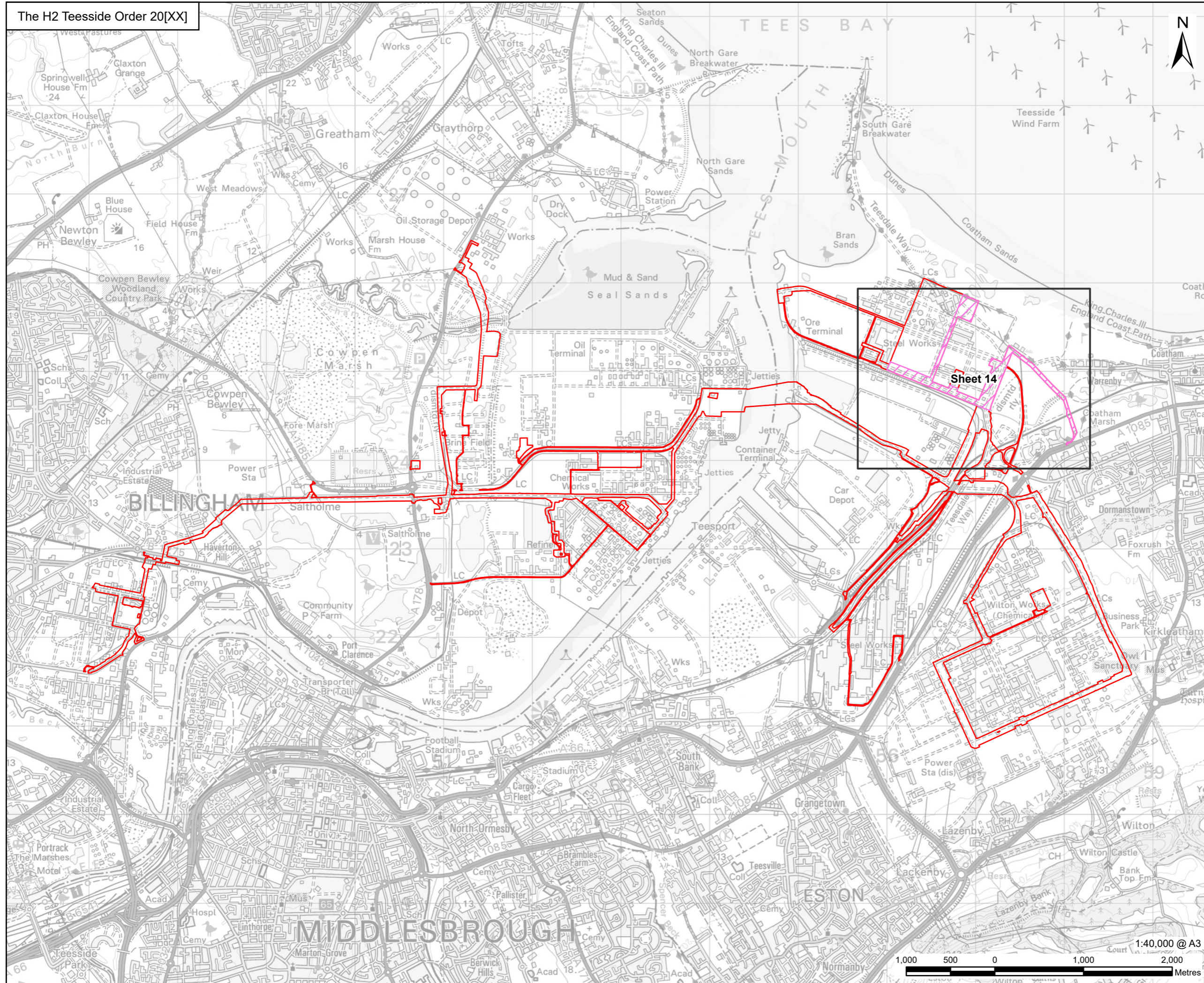
**DRAWING TITLE**  
Works Plans Key Plan  
Work No. 3 - Electrical Connection Works

**SHEET NUMBER**  
Sheet 3 of 10



This drawing has been prepared for the use of AECOM's client. It may not be used, modified, reproduced or relied upon by third parties, except as agreed by AECOM or as required by law. AECOM accepts no responsibility, and denies any liability whatsoever, to any party that uses or relies on this drawing without AECOM's express written consent. Do not scale this document. All measurements must be obtained from the stated dimensions.

The H2 Teesside Order 20[XX]



PROJECT  
H2Teesside DCO



CONSULTANT  
AECOM Limited  
100 Embankment,  
Cathedral Approach,  
Manchester, M3 7FB  
www.aecom.com

- LEGEND**
- Order Limits
  - Detailed Sheet Number
  - Work No. 4 - Water Supply Connection Works

**Infrastructure Planning  
(Applications: Prescribed Forms and  
Procedure) Regulations 2009  
Regulation 5(2)(j).**



**NOTES**  
1: Reproduced from Ordnance Survey digital map data © Crown copyright 2025. All rights reserved. License number AC0000808122.

**APPLICATION REFERENCE**  
H2T\_Feb25\_DCO\_2.4\_Rev04a

**ISSUE PURPOSE**  
PROVIDED ON A WITHOUT  
PREJUDICE BASIS – EXCLUDING  
COWPEN BEWLEY SPUR

**PROJECT NUMBER**  
60689030

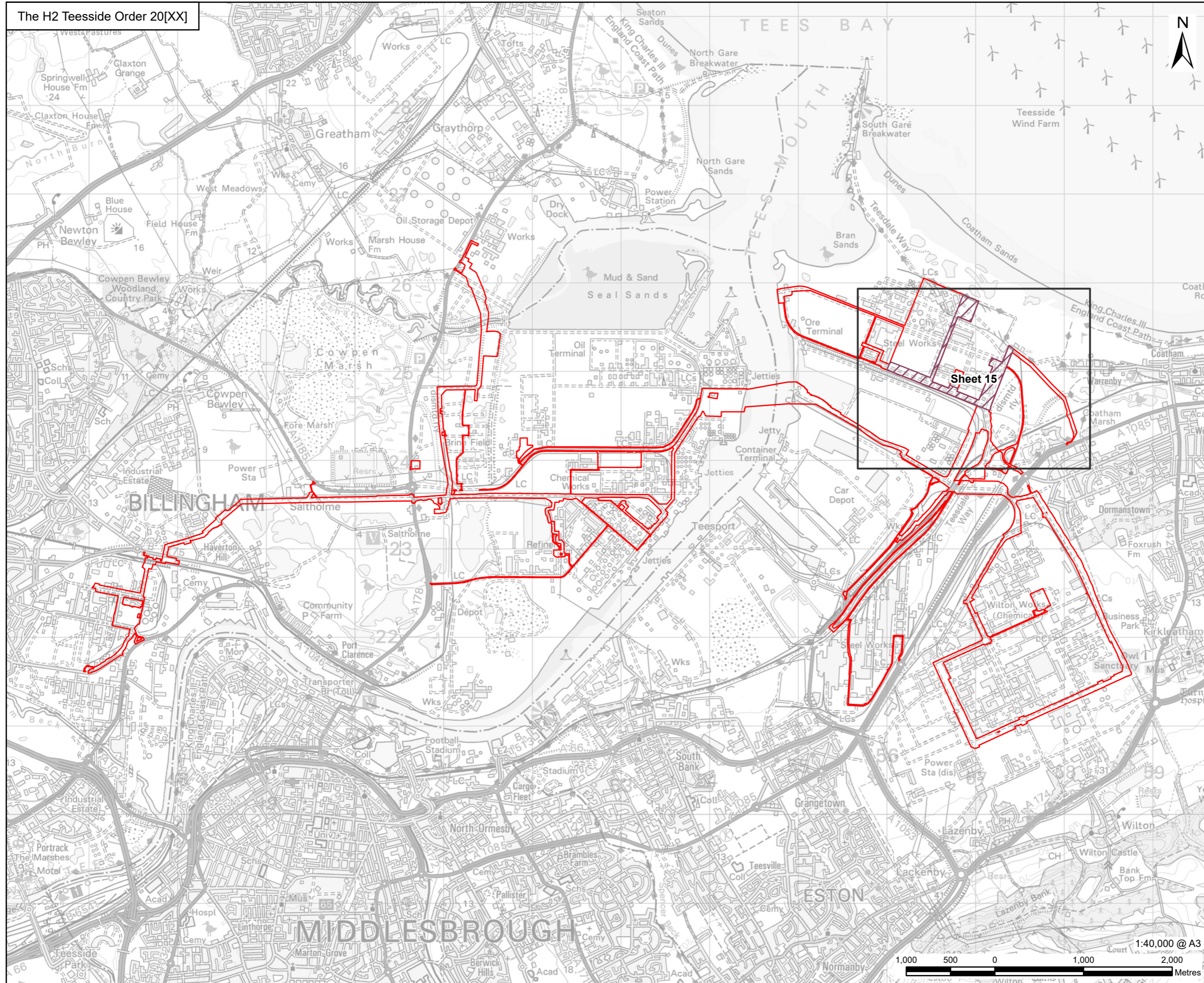
**DRAWING TITLE**  
Works Plans Key Plan  
Work No. 4 - Water Supply Connection  
Works

**SHEET NUMBER**  
Sheet 4 of 10



This drawing has been prepared for the use of AECOM's client. It may not be used, modified, reproduced or relied upon by third parties, except as agreed by AECOM or as required by law. AECOM accepts no responsibility, and denies any liability whatsoever, to any party that uses or relies on this drawing without AECOM's express written consent. Do not scale this document. All measurements must be obtained from the stated dimensions.

The H2 Teesside Order 20[XX]



PROJECT  
H2Teesside DCO



CONSULTANT  
AECOM Limited  
100 Embankment,  
Cathedral Approach,  
Manchester, M3 7FB  
www.aecom.com

- LEGEND
- Order Limits
  - Detailed Sheet Number
  - Work No. 5 - Wastewater Disposal Works

Infrastructure Planning  
(Applications: Prescribed Forms and  
Procedure) Regulations 2009  
Regulation 5(2)(j).



NOTES  
1: Reproduced from Ordnance Survey digital map data © Crown copyright 2025. All rights reserved. License number AC0000808122.

APPLICATION REFERENCE  
H2T\_Feb25\_DCO\_2.4\_Rev04a

ISSUE PURPOSE  
PROVIDED ON A WITHOUT  
PREJUDICE BASIS – EXCLUDING  
COWPEN BEWLEY SPUR

PROJECT NUMBER  
60689030

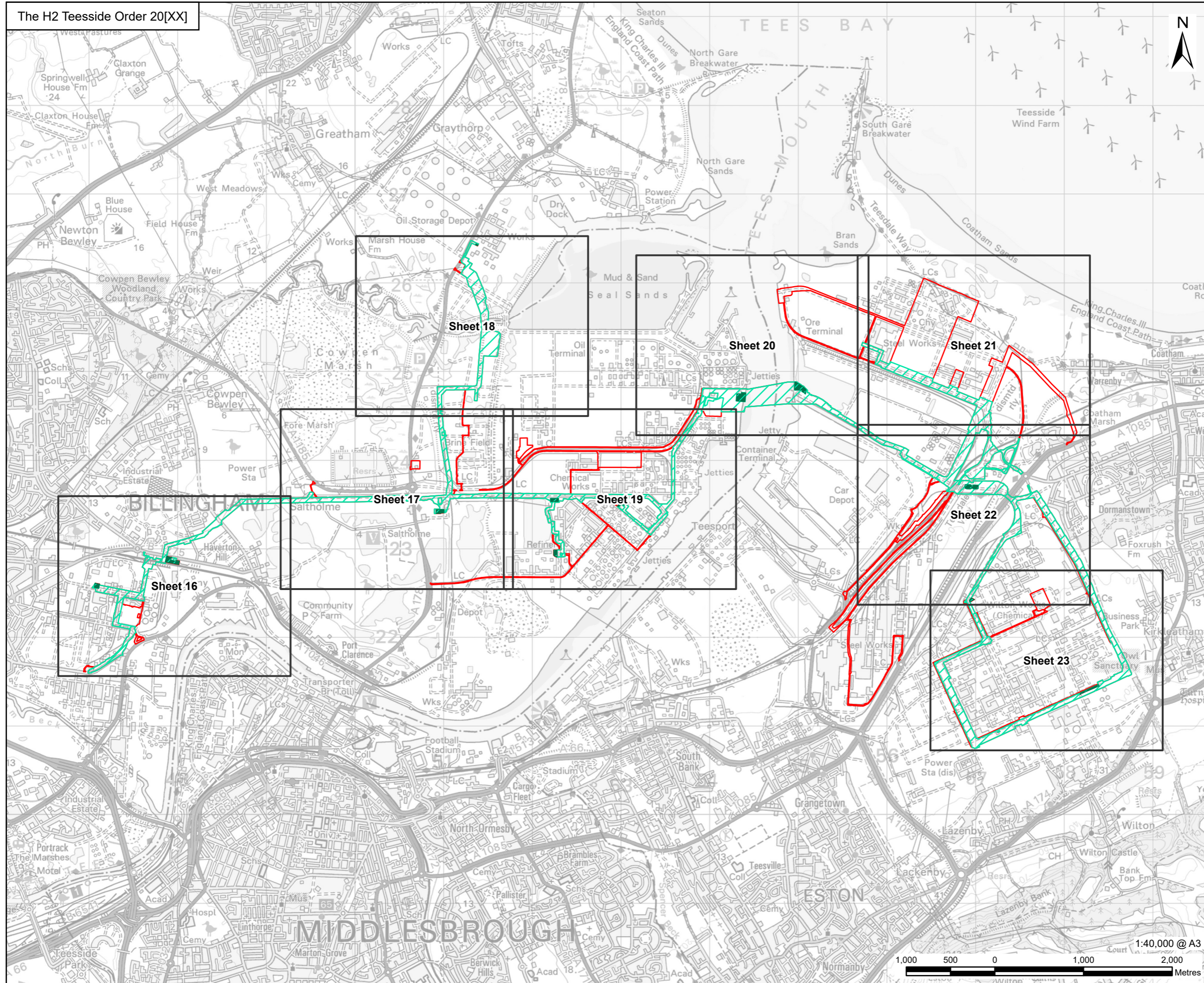
DRAWING TITLE  
Works Plans Key Plan  
Work No. 5 - Wastewater Disposal  
Works

SHEET NUMBER  
Sheet 5 of 10



This drawing has been prepared for the use of AECOM's client. It may not be used, modified, reproduced or relied upon by third parties, except as agreed by AECOM or as required by law. AECOM accepts no responsibility, and denies any liability whatsoever, to any party that uses or relies on this drawing without AECOM's express written consent. Do not scale this document. All measurements must be obtained from the stated dimensions.

The H2 Teesside Order 20[XX]



PROJECT  
H2Teesside DCO



CONSULTANT  
AECOM Limited  
100 Embankment,  
Cathedral Approach,  
Manchester, M3 7FB  
www.aecom.com

- LEGEND**
- Order Limits
  - Detailed Sheet Number
  - Work No. 6A - Hydrogen Distribution Network - Overground and Underground Pipelines
  - Work No. 6B - Hydrogen Distribution Network - Above Ground Installations

**Infrastructure Planning (Applications: Prescribed Forms and Procedure) Regulations 2009 Regulation 5(2)(j).**



**NOTES**  
1: Reproduced from Ordnance Survey digital map data © Crown copyright 2025. All rights reserved. License number AC0000808122.

**APPLICATION REFERENCE**  
H2T\_Feb25\_DCO\_2.4\_Rev04a

**ISSUE PURPOSE**  
PROVIDED ON A WITHOUT PREJUDICE BASIS – EXCLUDING COWPEN BEWLEY SPUR

**PROJECT NUMBER**  
60689030

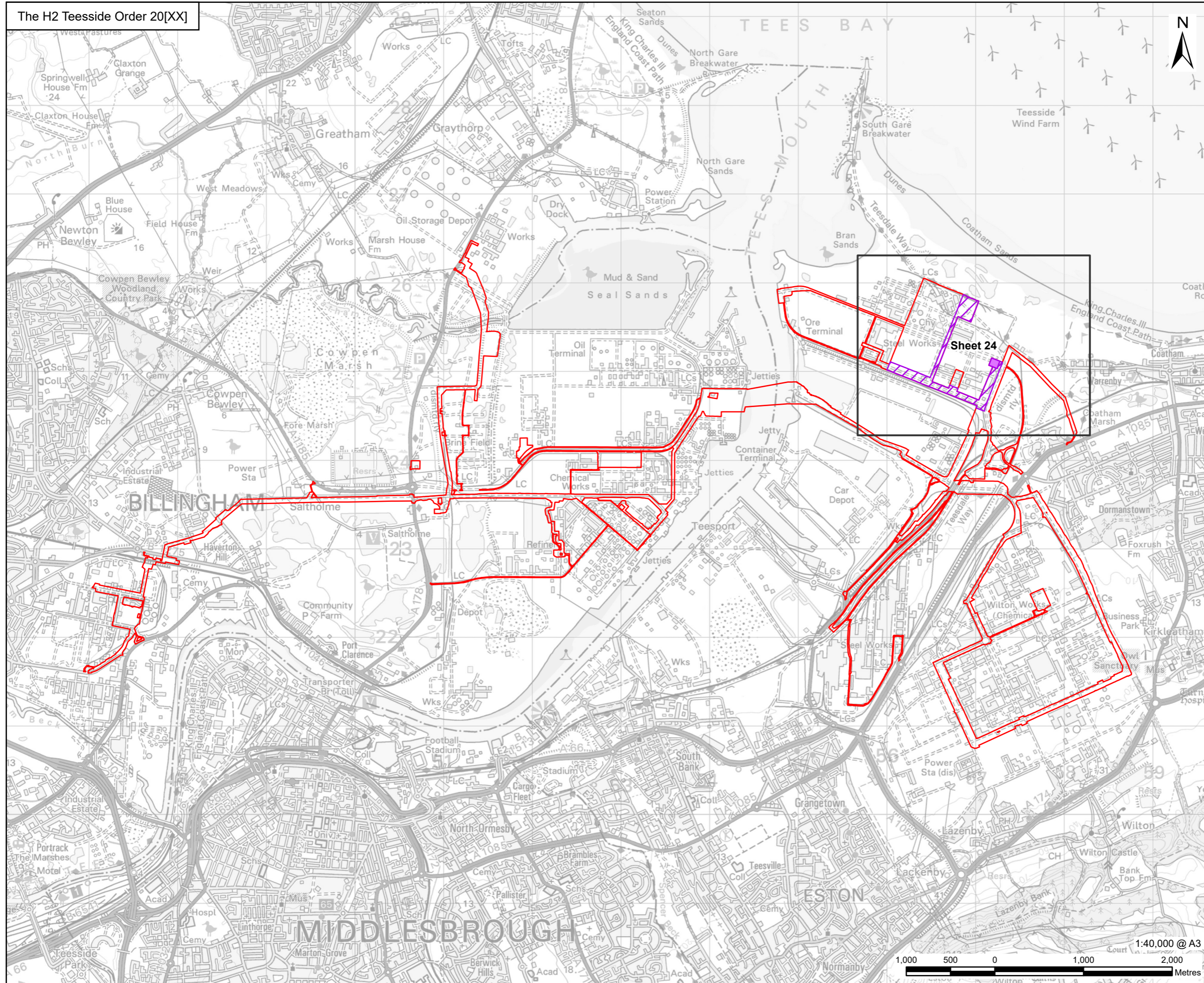
**DRAWING TITLE**  
Works Plans Key Plan  
Work No. 6 - Hydrogen Distribution Network

**SHEET NUMBER**  
Sheet 6 of 10

This drawing has been prepared for the use of AECOM's client. It may not be used, modified, reproduced or relied upon by third parties, except as agreed by AECOM or as required by law. AECOM accepts no responsibility, and denies any liability whatsoever, to any party that uses or relies on this drawing without AECOM's express written consent. Do not scale this document. All measurements must be obtained from the stated dimensions.



The H2 Teesside Order 20[XX]



PROJECT  
H2Teesside DCO



CONSULTANT  
AECOM Limited  
100 Embankment,  
Cathedral Approach,  
Manchester, M3 7FB  
www.aecom.com

- LEGEND**
- Order Limits
  - Detailed Sheet Number
  - Work No. 7A - Carbon Dioxide - Export Pipeline
  - Work No. 7B - Carbon Dioxide - Above Ground Installation

**Infrastructure Planning (Applications: Prescribed Forms and Procedure) Regulations 2009 Regulation 5(2)(j).**



**NOTES**  
1: Reproduced from Ordnance Survey digital map data © Crown copyright 2025. All rights reserved. License number AC0000808122.

**APPLICATION REFERENCE**  
H2T\_Feb25\_DCO\_2.4\_Rev04a

**ISSUE PURPOSE**  
PROVIDED ON A WITHOUT PREJUDICE BASIS – EXCLUDING COWPEN BEWLEY SPUR

**PROJECT NUMBER**  
60689030

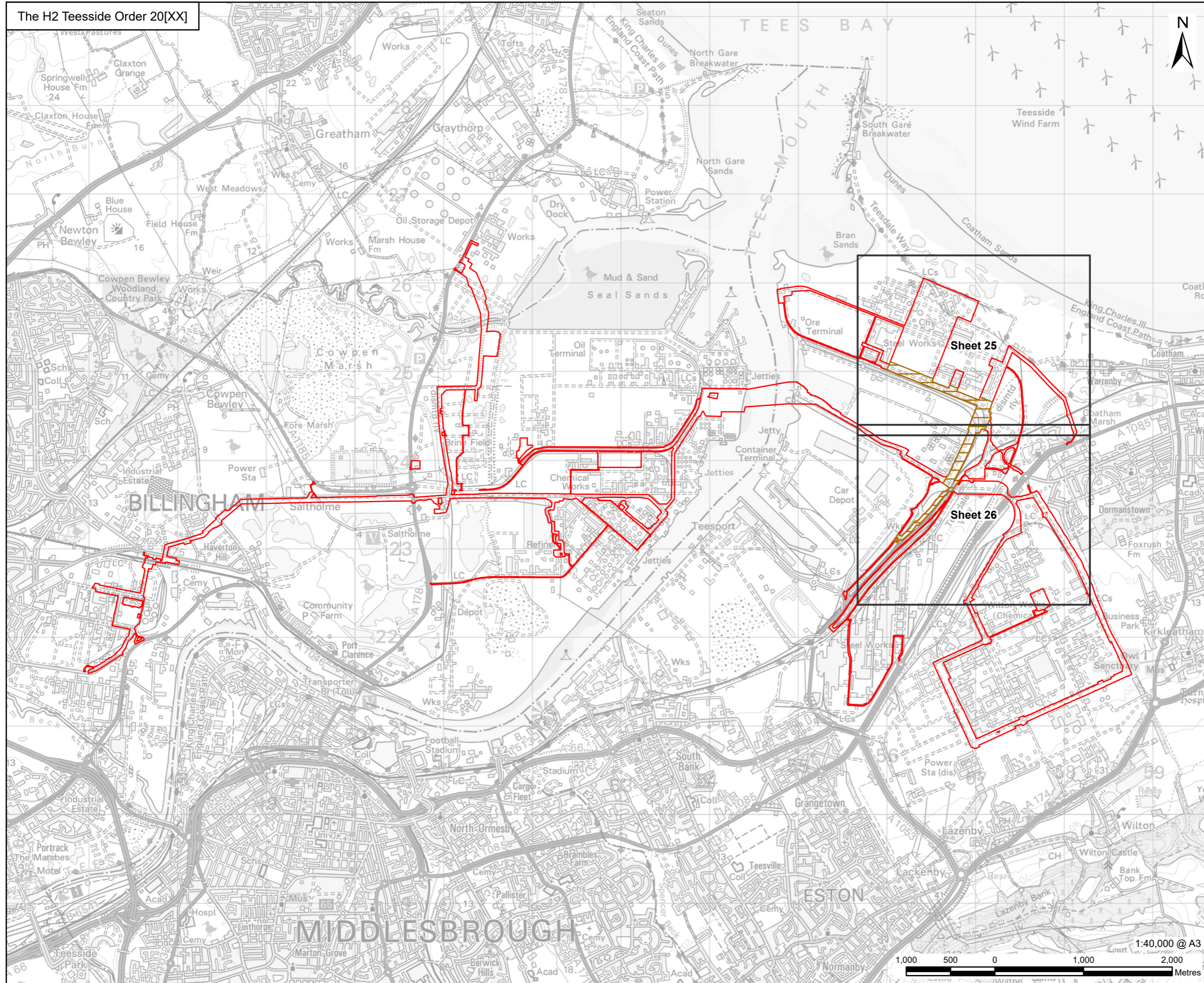
**DRAWING TITLE**  
Works Plans Key Plan  
Work No. 7 - Carbon Dioxide Export Pipeline Pipeline and Compression

**SHEET NUMBER**  
Sheet 7 of 10



This drawing has been prepared for the use of AECOM's client. It may not be used, modified, reproduced or relied upon by third parties, except as agreed by AECOM or as required by law. AECOM accepts no responsibility, and denies any liability whatsoever, to any party that uses or relies on this drawing without AECOM's express written consent. Do not scale this document. All measurements must be obtained from the stated dimensions.

The H2 Teesside Order 20[XX]



PROJECT  
H2Teesside DCO



CONSULTANT  
AECOM Limited  
100 Embankment,  
Cathedral Approach,  
Manchester, M3 7FB  
www.aecom.com

- LEGEND**
- Order Limits
  - Detailed Sheet Number
  - Work No. 8 - Oxygen and Nitrogen Gas Connections

**Infrastructure Planning  
(Applications: Prescribed Forms and  
Procedure) Regulations 2009  
Regulation 5(2)(j).**



**NOTES**  
1: Reproduced from Ordnance Survey digital map data © Crown copyright 2025. All rights reserved. License number AC0000808122.

**APPLICATION REFERENCE**  
H2T\_Feb25\_DCO\_2.4\_Rev04a

**ISSUE PURPOSE**  
PROVIDED ON A WITHOUT  
PREJUDICE BASIS – EXCLUDING  
COWPEN BEWLEY SPUR

**PROJECT NUMBER**  
60689030

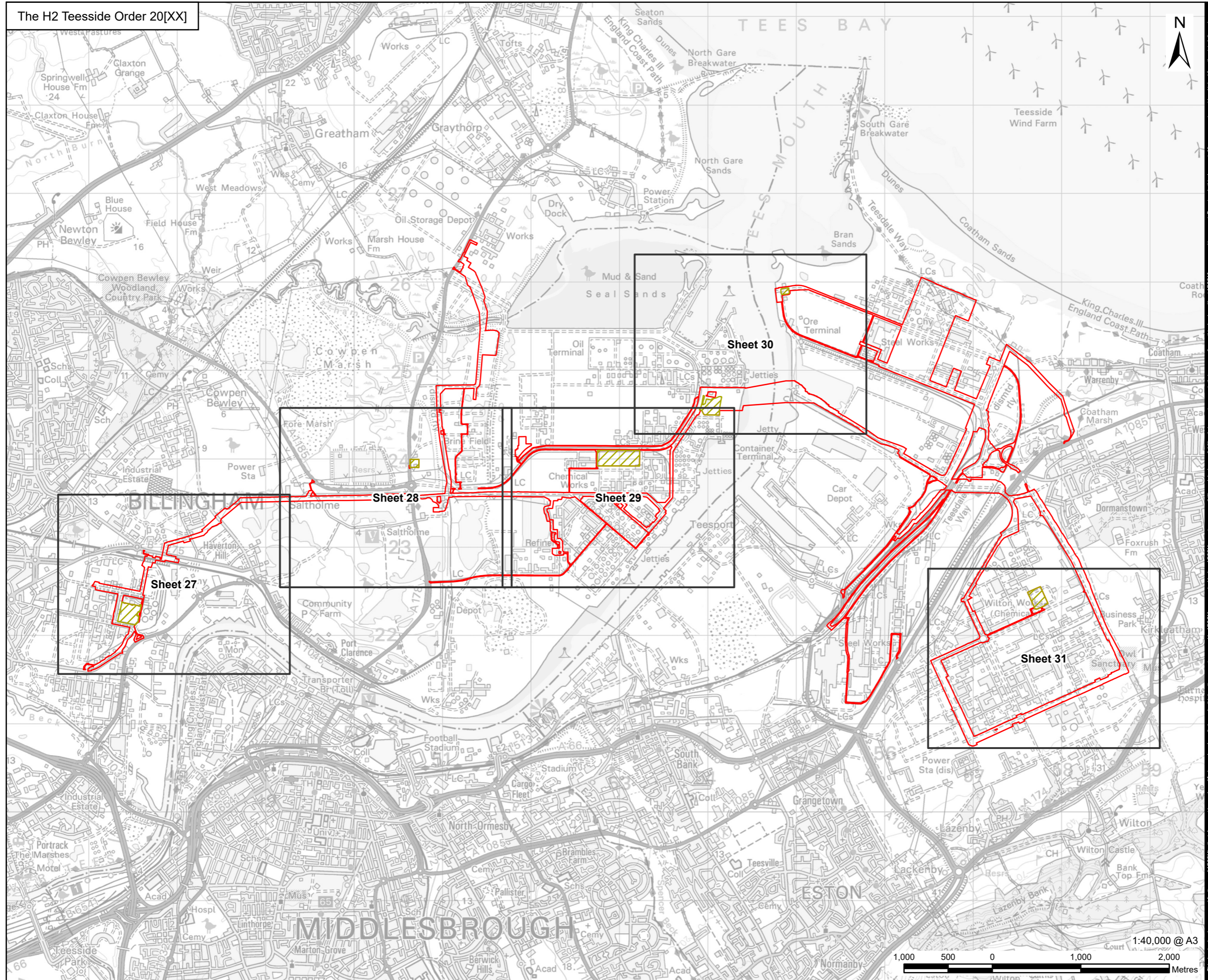
**DRAWING TITLE**  
Works Plans Key Plan  
Work No. 8 - Oxygen and Nitrogen Gas  
Connections

**SHEET NUMBER**  
Sheet 8 of 10



This drawing has been prepared for the use of AECOM's client. It may not be used, modified, reproduced or relied upon by third parties, except as agreed by AECOM or as required by law. AECOM accepts no responsibility, and denies any liability whatsoever, to any party that uses or relies on this drawing without AECOM's express written consent. Do not scale this document. All measurements must be obtained from the stated dimensions.

The H2 Teesside Order 20[XX]



PROJECT  
H2Teesside DCO

APPLICANT  
 H2 Teesside

CONSULTANT  
AECOM Limited  
100 Embankment,  
Cathedral Approach,  
Manchester, M3 7FB  
www.aecom.com

LEGEND

- Order Limits
- Detailed Sheet Number
- Work No. 9 - Temporary Construction Compounds

Infrastructure Planning  
(Applications: Prescribed Forms and  
Procedure) Regulations 2009  
Regulation 5(2)(j).



NOTES  
1: Reproduced from Ordnance Survey digital map data © Crown copyright 2025. All rights reserved. License number AC0000808122.

APPLICATION REFERENCE  
H2T\_Feb25\_DCO\_2.4\_Rev04a

ISSUE PURPOSE  
PROVIDED ON A WITHOUT  
PREJUDICE BASIS – EXCLUDING  
COWPEN BEWLEY SPUR

PROJECT NUMBER  
60689030

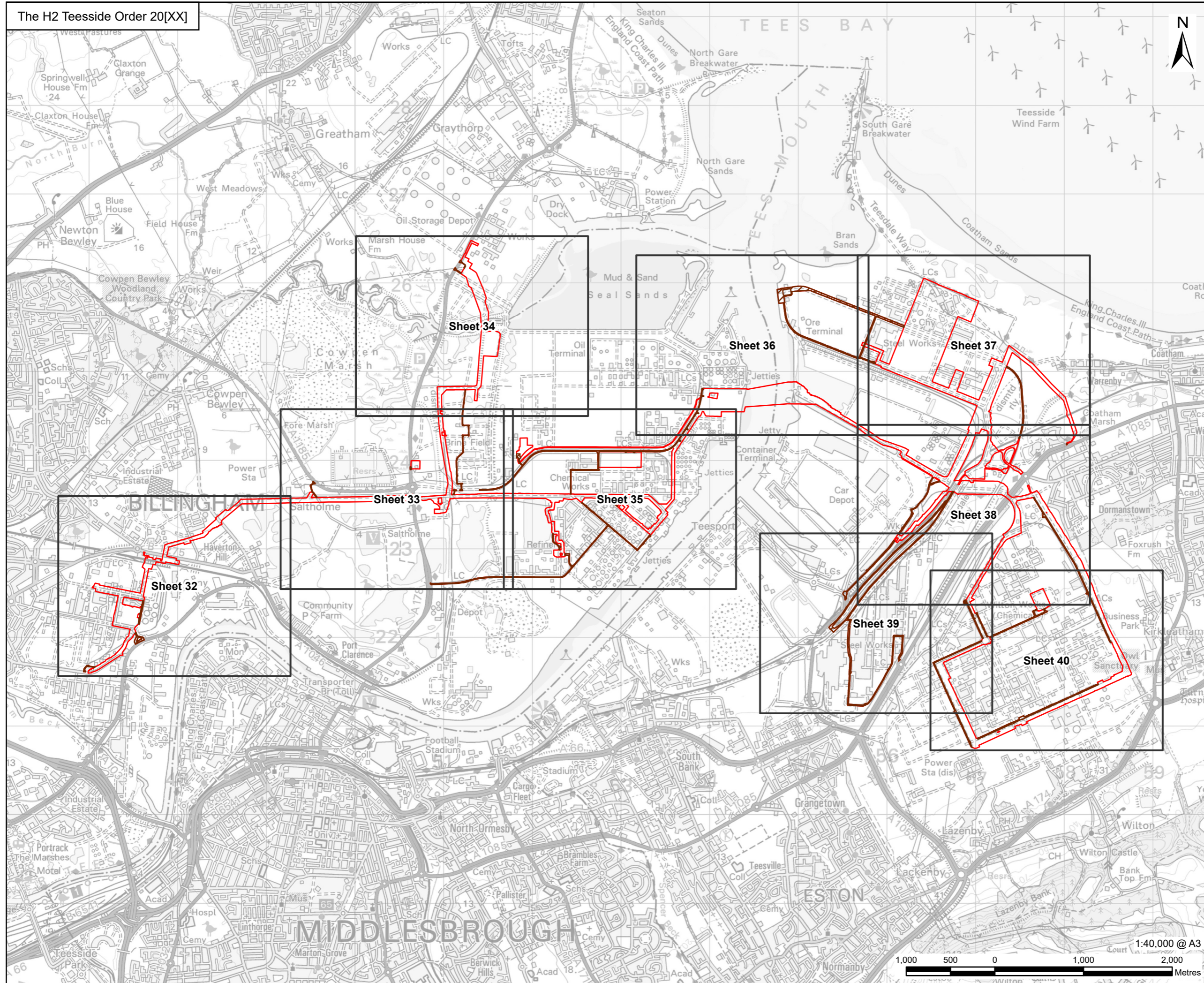
DRAWING TITLE  
Works Plans Key Plan  
Work No. 9 - Temporary Construction  
Compounds

SHEET NUMBER  
Sheet 9 of 10



This drawing has been prepared for the use of AECOM's client. It may not be used, modified, reproduced or relied upon by third parties, except as agreed by AECOM or as required by law. AECOM accepts no responsibility, and denies any liability whatsoever, to any party that uses or relies on this drawing without AECOM's express written consent. Do not scale this document. All measurements must be obtained from the stated dimensions.

The H2 Teesside Order 20[XX]



PROJECT  
H2Teesside DCO

APPLICANT  
 H2 Teesside

CONSULTANT  
AECOM Limited  
100 Embankment,  
Cathedral Approach,  
Manchester, M3 7FB  
www.aecom.com

- LEGEND
- Order Limits
  - Detailed Sheet Number
  - Work No. 10 - Access Highway Improvements and Use

Infrastructure Planning  
(Applications: Prescribed Forms and  
Procedure) Regulations 2009  
Regulation 5(2)(j).



NOTES  
1: Reproduced from Ordnance Survey digital map data © Crown copyright 2025. All rights reserved. License number AC0000808122.

APPLICATION REFERENCE  
H2T\_Feb25\_DCO\_2.4\_Rev04a

ISSUE PURPOSE  
PROVIDED ON A WITHOUT  
PREJUDICE BASIS – EXCLUDING  
COWPEN BEWLEY SPUR

PROJECT NUMBER  
60689030

DRAWING TITLE  
Works Plans Key Plan  
Work No. 10 - Access Highway  
Improvements and Use

SHEET NUMBER  
Sheet 10 of 10



This drawing has been prepared for the use of AECOM's client. It may not be used, modified, reproduced or relied upon by third parties, except as agreed by AECOM or as required by law. AECOM accepts no responsibility, and denies any liability whatsoever, to any party that uses or relies on this drawing without AECOM's express written consent. Do not scale this document. All measurements must be obtained from the stated dimensions.



APPLICANT

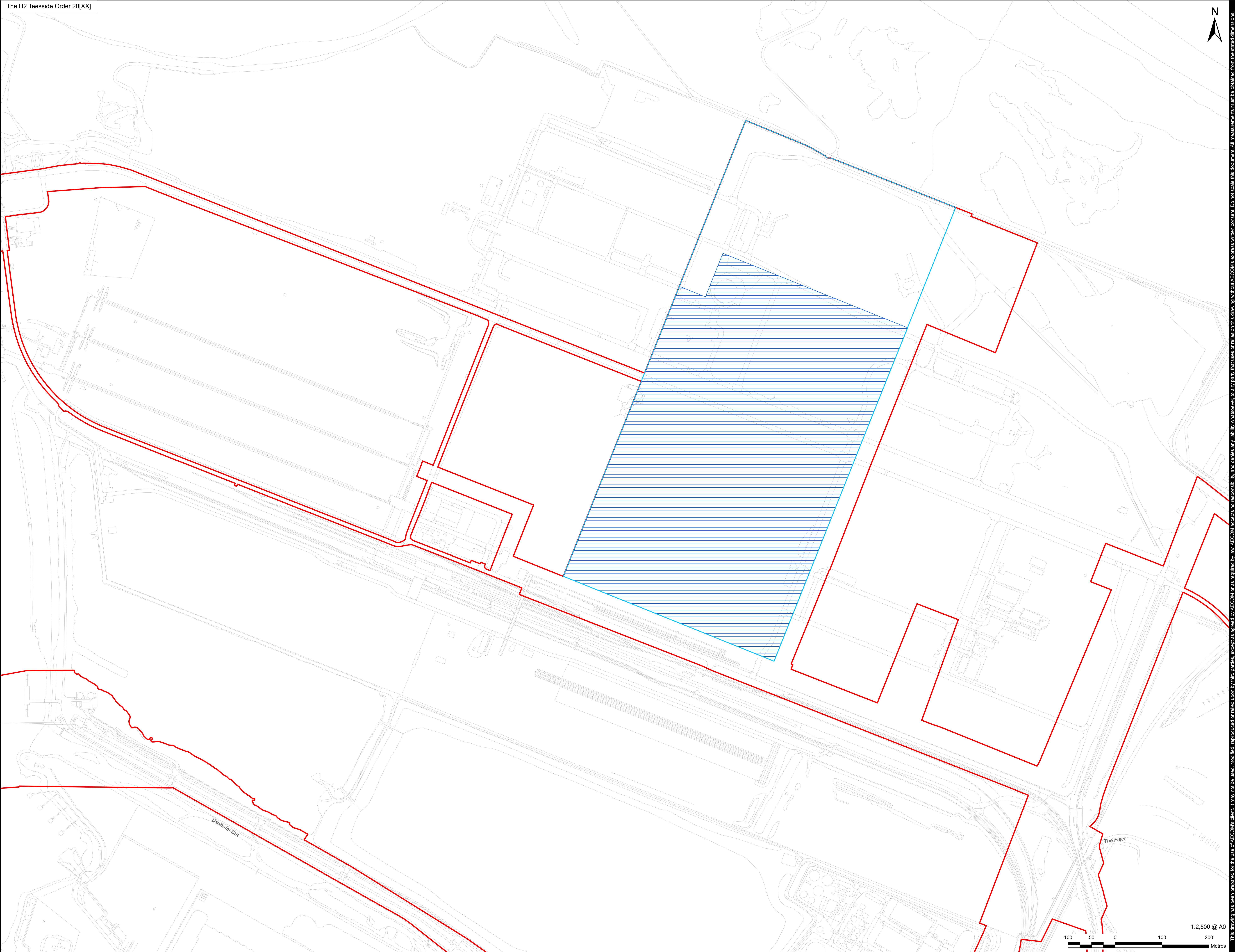


CONSULTANT

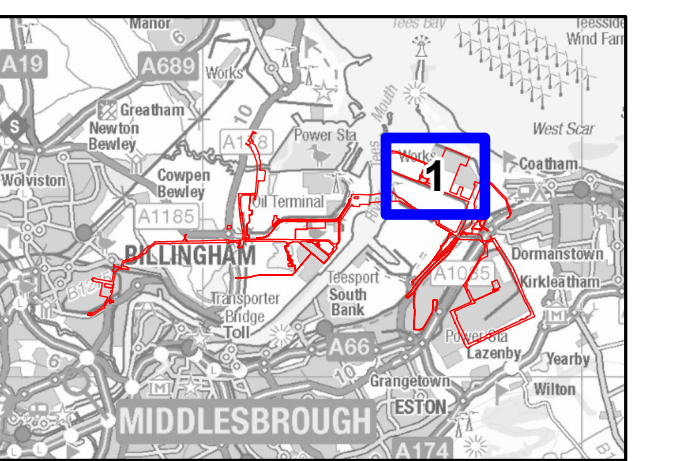
AECOM Limited  
100 Embankment,  
Cathedral Approach,  
Manchester, M3 7FB  
www.aecom.com

LEGEND

- Order Limits
- Detailed Sheet Number
- Extent of Work No. 1
- Work No. 1A.1 – Phase 1 Hydrogen Unit



**Infrastructure Planning**  
(Applications: Prescribed Forms  
and Procedure) Regulations 2009  
Regulation 5(2)(j).



NOTES

- 1: Reproduced from Ordnance Survey digital map data © Crown copyright 2025. All rights reserved. License number AC0000808122.
- 2: Contains Ordnance Survey Data © Crown Copyright and database right 2025.

APPLICATION REFERENCE

H2T\_Feb25\_DCO\_2.4\_Rev04a

ISSUE PURPOSE

PROVIDED ON A WITHOUT  
PREJUDICE BASIS – EXCLUDING  
COWPEN BEWLEY SPUR

PROJECT NUMBER

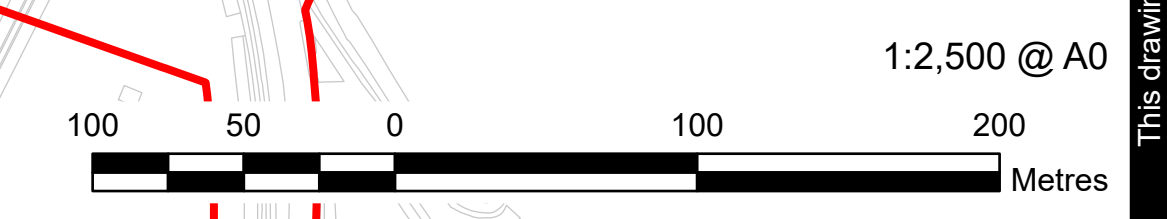
60689030

DRAWING TITLE

Works Plans  
Work No. 1A.1 – Phase 1 Hydrogen  
Unit

SHEET NUMBER

Sheet 1 of 40



This drawing has been prepared for the use of AECOM's client. It may not be used, modified, reproduced or relied upon by third parties, except as agreed by AECOM, or as required by law. AECOM accepts no responsibility, and denies any liability, whatsoever, to any party that uses or relies on this drawing without AECOM's express written consent. Do not scale this document. All measurements must be obtained from the stated dimensions.



APPLICANT

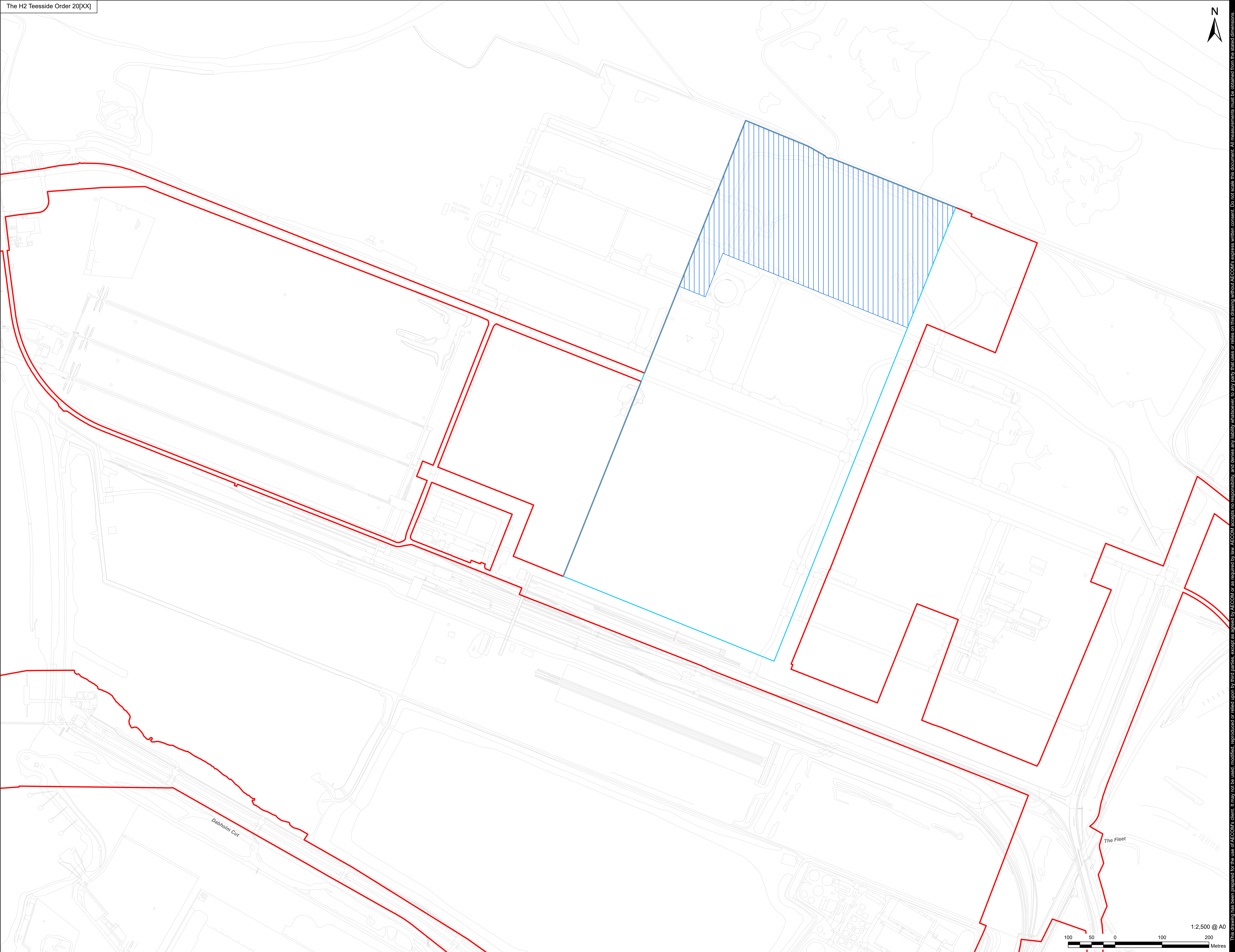


CONSULTANT

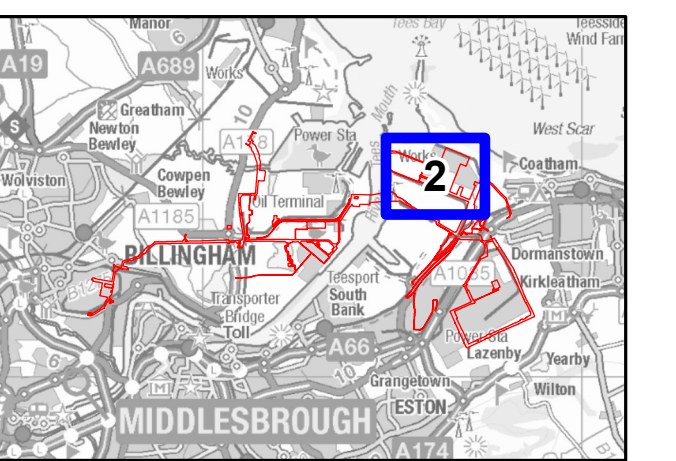
AECOM Limited  
100 Embankment,  
Cathedral Approach,  
Manchester, M3 7FB  
www.aecom.com

LEGEND

- Order Limits
- Detailed Sheet Number
- Extent of Work No. 1
- Work No. 1A.2 – Phase 2 Hydrogen Unit



**Infrastructure Planning  
(Applications: Prescribed Forms  
and Procedure) Regulations 2009  
Regulation 5(2)(j).**



NOTES

- 1: Reproduced from Ordnance Survey digital map data © Crown copyright 2025. All rights reserved. License number AC0000808122.
- 2: Contains Ordnance Survey Data © Crown Copyright and database right 2025.

APPLICATION REFERENCE

H2T\_Feb25\_DCO\_2.4\_Rev04a

ISSUE PURPOSE

PROVIDED ON A WITHOUT  
PREJUDICE BASIS – EXCLUDING  
COWPEN BEWLEY SPUR

PROJECT NUMBER

60689030

DRAWING TITLE

Works Plans  
Work No. 1A.2 – Phase 2 Hydrogen  
Unit

SHEET NUMBER

Sheet 2 of 40



This drawing has been prepared for the use of AECOM's client. It may not be used, modified, reproduced or relied upon by third parties, except as agreed by AECOM, or as required by law. AECOM accepts no responsibility, and denies any liability, whatsoever, to any party that uses or relies on this drawing without AECOM's express written consent. Do not scale this document. All measurements must be obtained from the stated dimensions.



APPLICANT

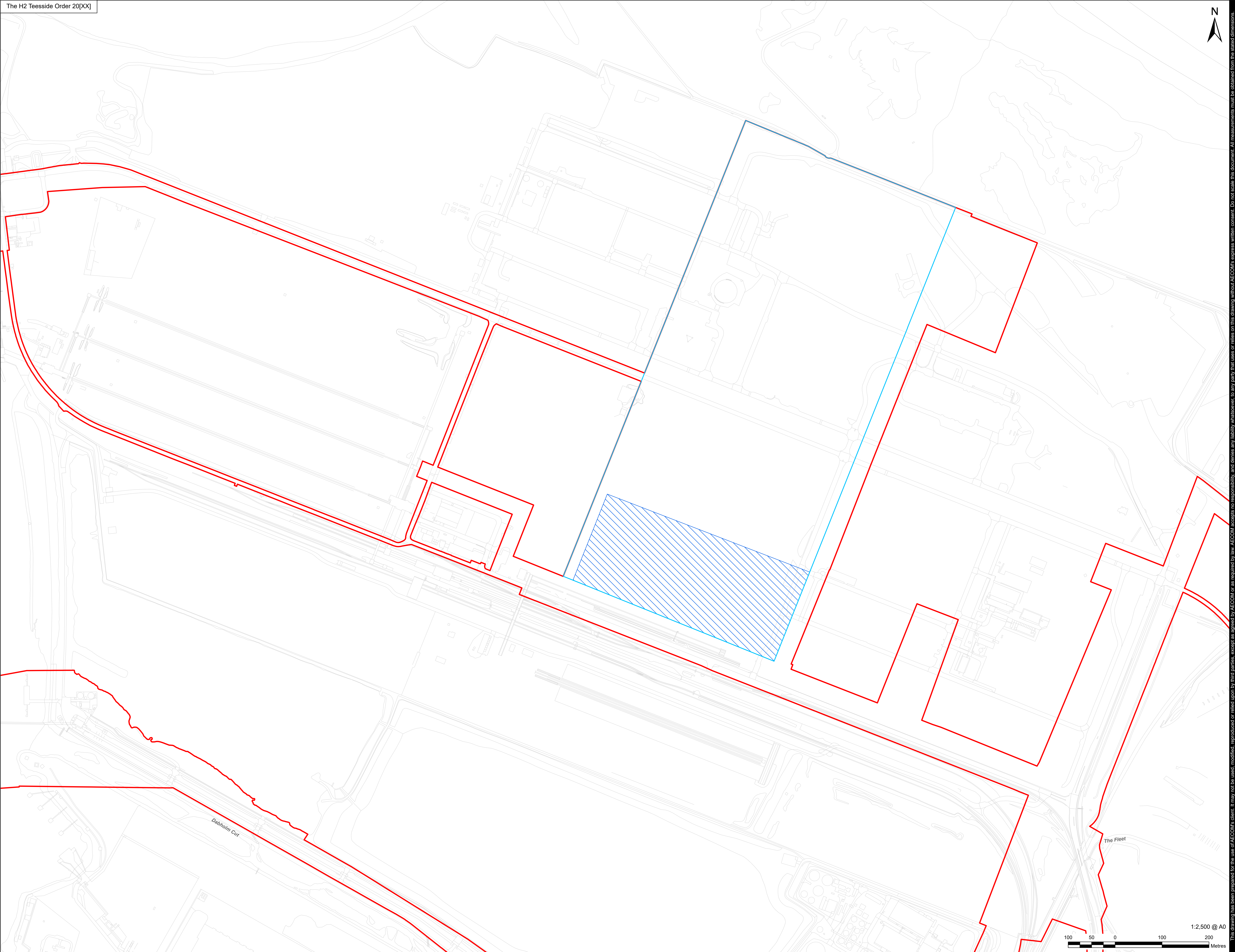


CONSULTANT

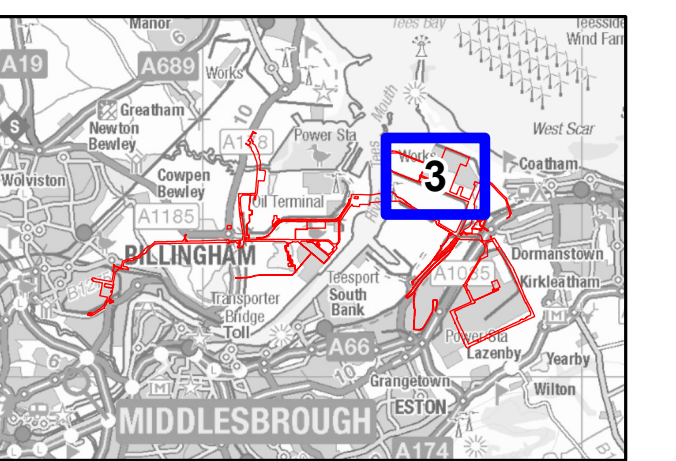
AECOM Limited  
100 Embankment,  
Cathedral Approach,  
Manchester, M3 7FB  
www.aecom.com

LEGEND

- Order Limits
- Detailed Sheet Number
- Extent of Work No. 1
- Work No. 1B.1 – Water Connections and Water and Effluent Treatment Plant for Work Nos. 1A.1 and 1A.2



**Infrastructure Planning  
(Applications: Prescribed Forms  
and Procedure) Regulations 2009  
Regulation 5(2)(j).**



NOTES

- 1: Reproduced from Ordnance Survey digital map data © Crown copyright 2025. All rights reserved. License number AC0000808122.
- 2: Contains Ordnance Survey Data © Crown Copyright and database right 2025.

APPLICATION REFERENCE

H2T\_Feb25\_DCO\_2.4\_Rev04a

ISSUE PURPOSE

PROVIDED ON A WITHOUT  
PREJUDICE BASIS – EXCLUDING  
COWPEN BEWLEY SPUR

PROJECT NUMBER

60689030

DRAWING TITLE

Works Plans  
Work No. 1B.1 – Water Connections  
and Water and Effluent Treatment  
Plant for Work Nos. 1A.1 and 1A.2

SHEET NUMBER

Sheet 3 of 40



This drawing has been prepared for the use of AECOM's client. It may not be used, modified, reproduced or relied upon by third parties, except as agreed by AECOM, or as required by law. AECOM accepts no responsibility, and denies any liability, whatsoever, to any party that uses or relies on this drawing without AECOM's express written consent. Do not scale this document. All measurements must be obtained from the stated dimensions.



APPLICANT

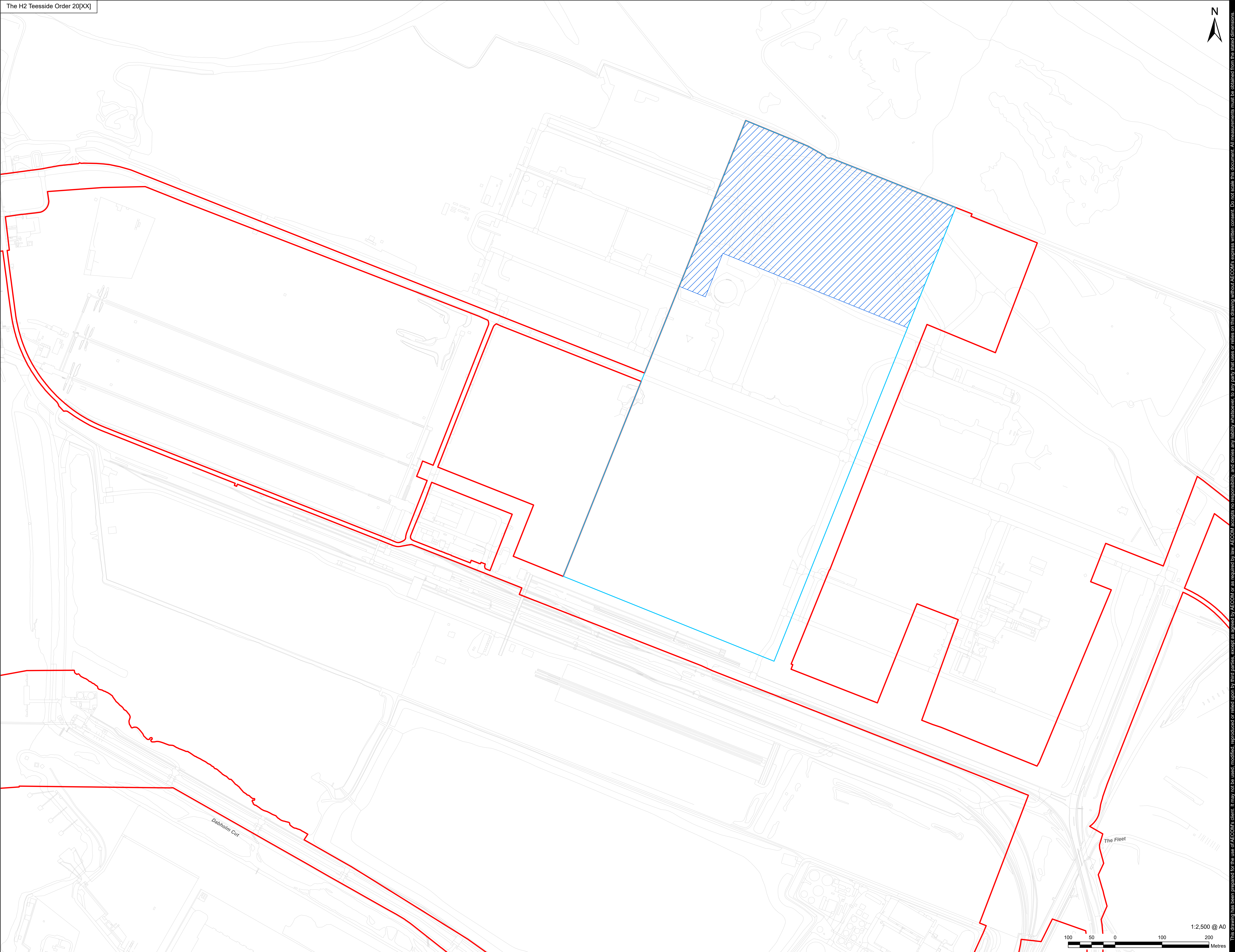


CONSULTANT

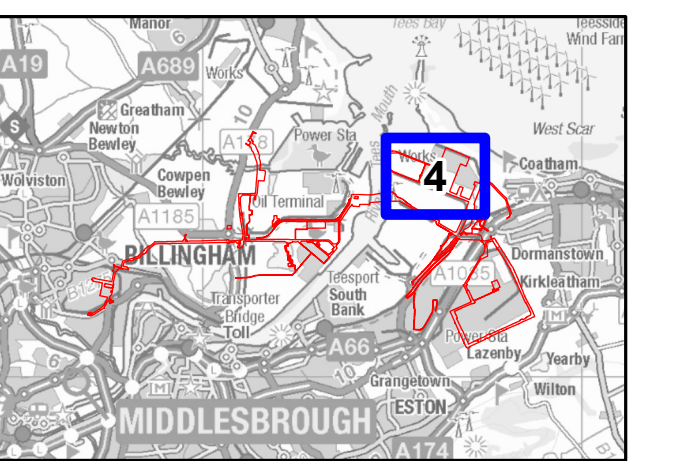
AECOM Limited  
100 Embankment,  
Cathedral Approach,  
Manchester, M3 7FB  
www.aecom.com

LEGEND

- Order Limits
- Detailed Sheet Number
- Extent of Work No. 1
- Work No. 1B.2 – Water Connections and Water and Effluent Treatment Plant for Work No. 1A.2



**Infrastructure Planning  
(Applications: Prescribed Forms  
and Procedure) Regulations 2009  
Regulation 5(2)(j).**



NOTES

- 1: Reproduced from Ordnance Survey digital map data © Crown copyright 2025. All rights reserved. License number AC0000808122.
- 2: Contains Ordnance Survey Data © Crown Copyright and database right 2025.

APPLICATION REFERENCE

H2T\_Feb25\_DCO\_2.4\_Rev04a

ISSUE PURPOSE

PROVIDED ON A WITHOUT  
PREJUDICE BASIS – EXCLUDING  
COWPEN BEWLEY SPUR

PROJECT NUMBER

60689030

DRAWING TITLE

Works Plans  
Work No. 1B.2 – Water Connections  
and Water and Effluent Treatment  
Plant for Work No. 1A.2

SHEET NUMBER

Sheet 4 of 40



This drawing has been prepared for the use of AECOM's client. It may not be used, modified, reproduced or relied upon by third parties, except as agreed by AECOM, or as required by law. AECOM accepts no responsibility, and denies any liability, whatsoever, to any party that uses or relies on this drawing without AECOM's express written consent. Do not scale this document. All measurements must be obtained from the stated dimensions.





APPLICANT

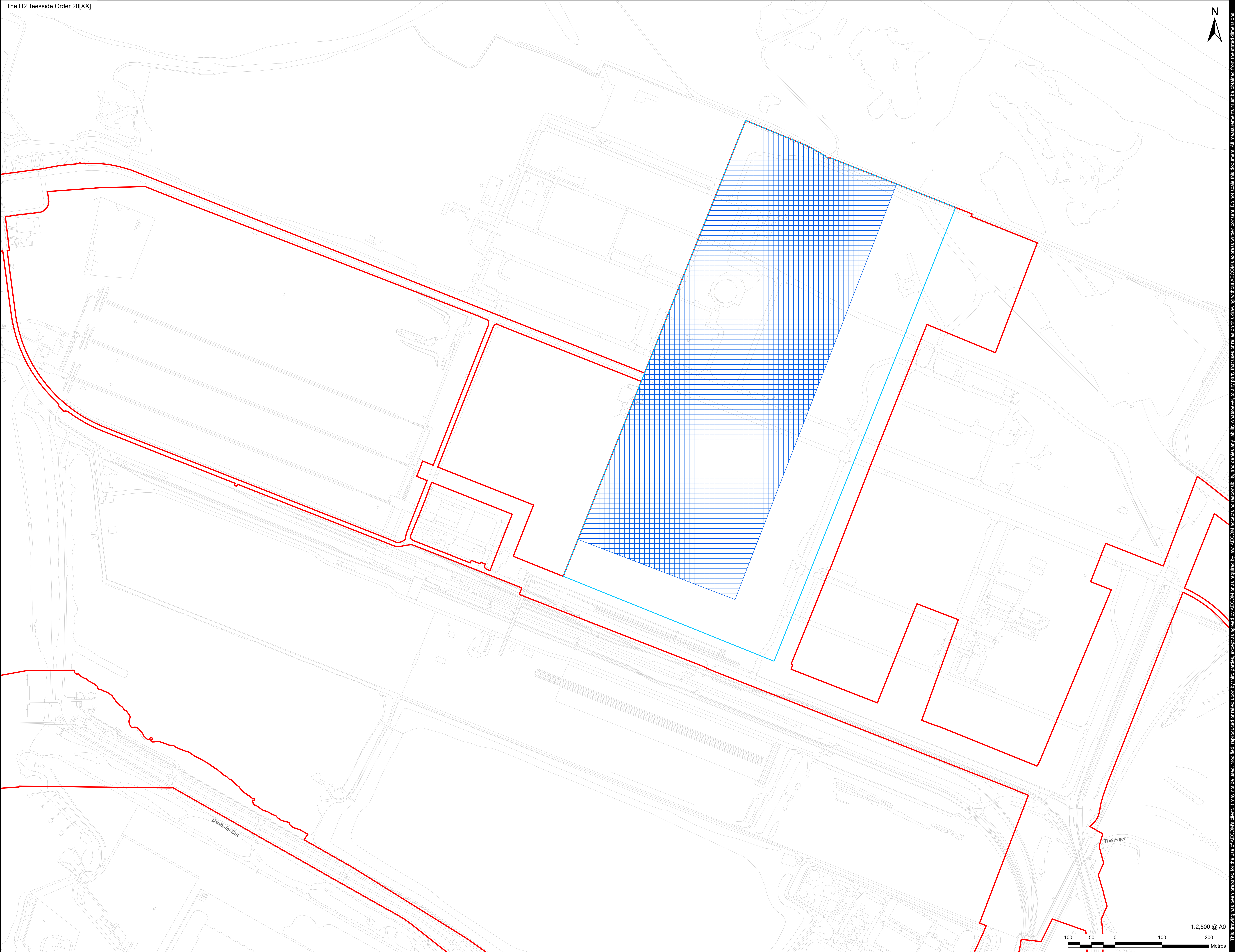


CONSULTANT

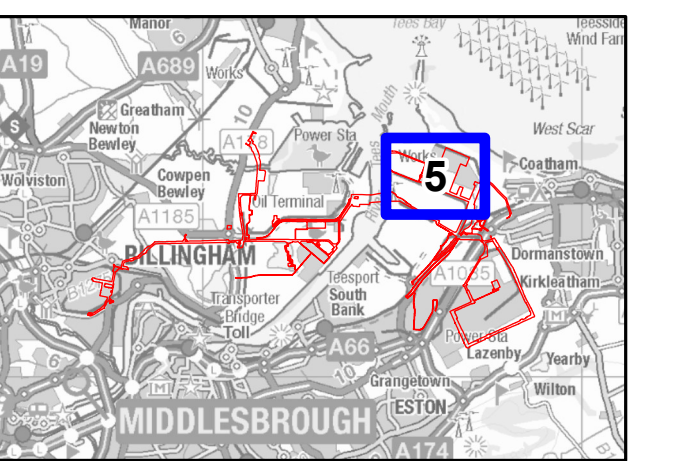
AECOM Limited  
100 Embankment,  
Cathedral Approach,  
Manchester, M3 7FB  
www.aecom.com

LEGEND

- Order Limits
- Detailed Sheet Number
- Extent of Work No. 1
- Work No. 1C - Above Ground Pressurised Hydrogen Storage



**Infrastructure Planning  
(Applications: Prescribed Forms  
and Procedure) Regulations 2009  
Regulation 5(2)(j).**



NOTES

- 1: Reproduced from Ordnance Survey digital map data © Crown copyright 2025. All rights reserved. License number AC0000808122.
- 2: Contains Ordnance Survey Data © Crown Copyright and database right 2025.

APPLICATION REFERENCE

H2T\_Feb25\_DCO\_2.4\_Rev04a

ISSUE PURPOSE

PROVIDED ON A WITHOUT  
PREJUDICE BASIS – EXCLUDING  
COWPEN BEWLEY SPUR

PROJECT NUMBER

60689030

DRAWING TITLE

Works Plans  
Work No. 1C - Above Ground  
Pressurised Hydrogen Storage

SHEET NUMBER

Sheet 5 of 40



This drawing has been prepared for the use of AECOM's client. It may not be used, modified, reproduced or relied upon by third parties, except as agreed by AECOM, or as required by law. AECOM accepts no responsibility, and denies any liability, whatsoever, to any party that uses or relies on this drawing without AECOM's express written consent. Do not scale this document. All measurements must be obtained from the stated dimensions.



APPLICANT

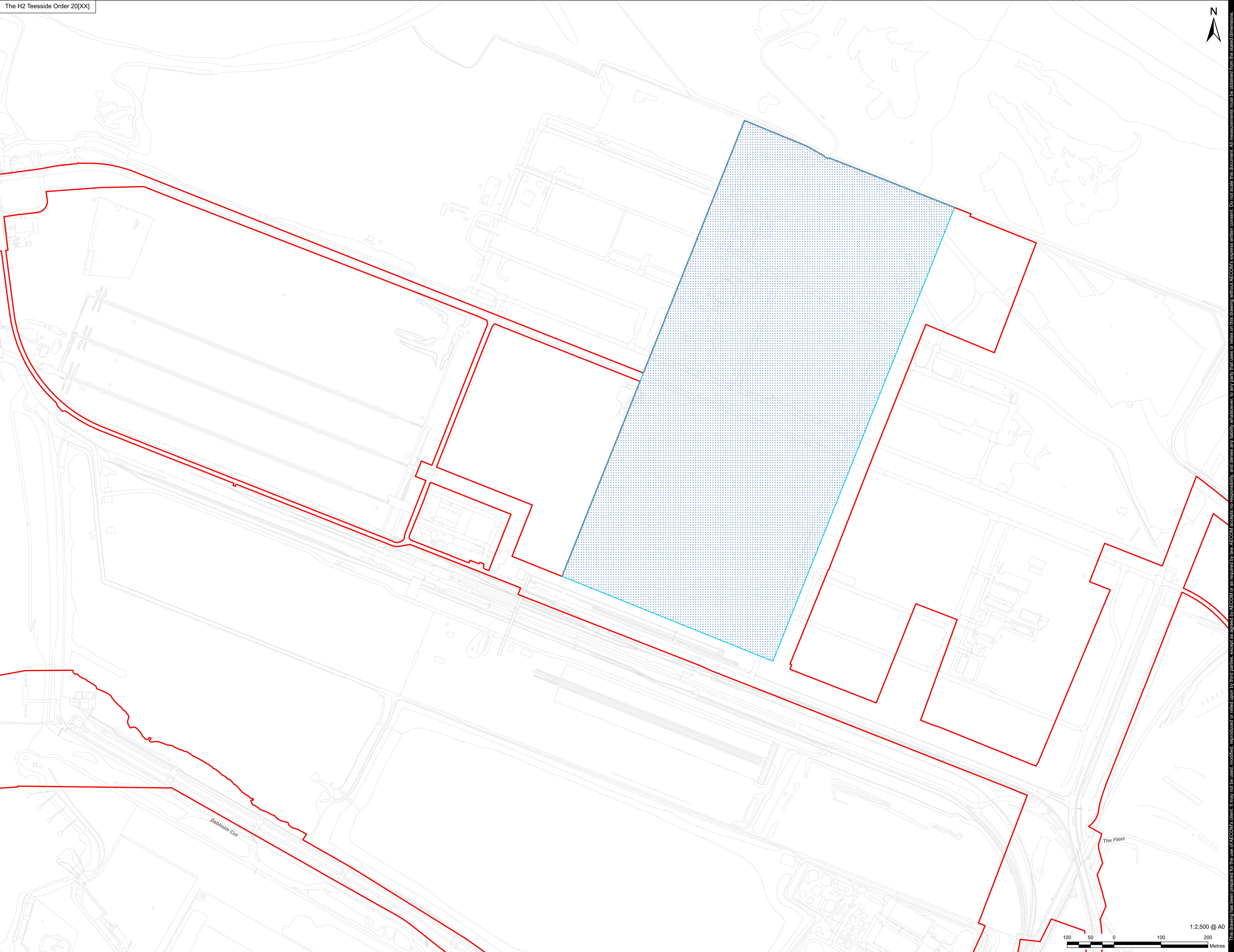


CONSULTANT

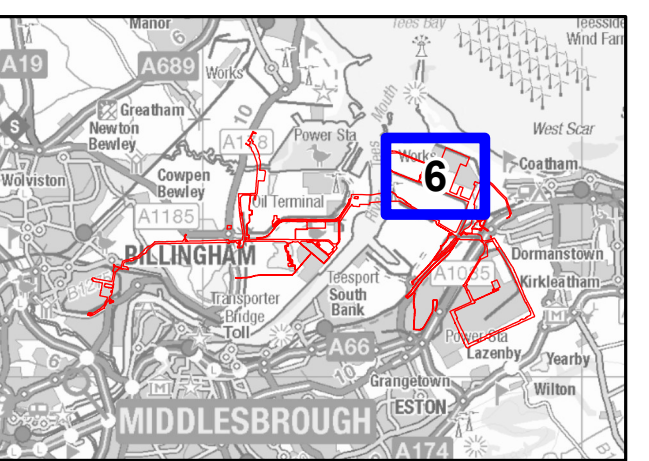
AECOM Limited  
100 Embankment,  
Cathedral Approach,  
Manchester, M3 7FB  
www.aecom.com

LEGEND

- Order Limits
- Detailed Sheet Number
- Extent of Work No. 1
- Work No. 1D - Administration, Control Room and Stores



**Infrastructure Planning**  
(Applications: Prescribed Forms  
and Procedure) Regulations 2009  
Regulation 5(2)(j).



NOTES

- 1: Reproduced from Ordnance Survey digital map data © Crown copyright 2025. All rights reserved. License number AC0000808122.
- 2: Contains Ordnance Survey Data © Crown Copyright and database right 2025.

APPLICATION REFERENCE

H2T\_Feb25\_DCO\_2.4\_Rev04a

ISSUE PURPOSE

PROVIDED ON A WITHOUT  
PREJUDICE BASIS – EXCLUDING  
COWPEN BEWLEY SPUR

PROJECT NUMBER

60689030

DRAWING TITLE

Works Plans  
Work No. 1D - Administration, Control  
Room and Stores

SHEET NUMBER

Sheet 6 of 40



This drawing has been prepared for the use of AECOM's client. It may not be used, modified, reproduced or relied upon by third parties, except as agreed by AECOM, or as required by law. AECOM accepts no responsibility, and denies any liability, whatsoever, to any party that uses or relies on this drawing without AECOM's express written consent. Do not scale this document. All measurements must be obtained from the stated dimensions.



APPLICANT

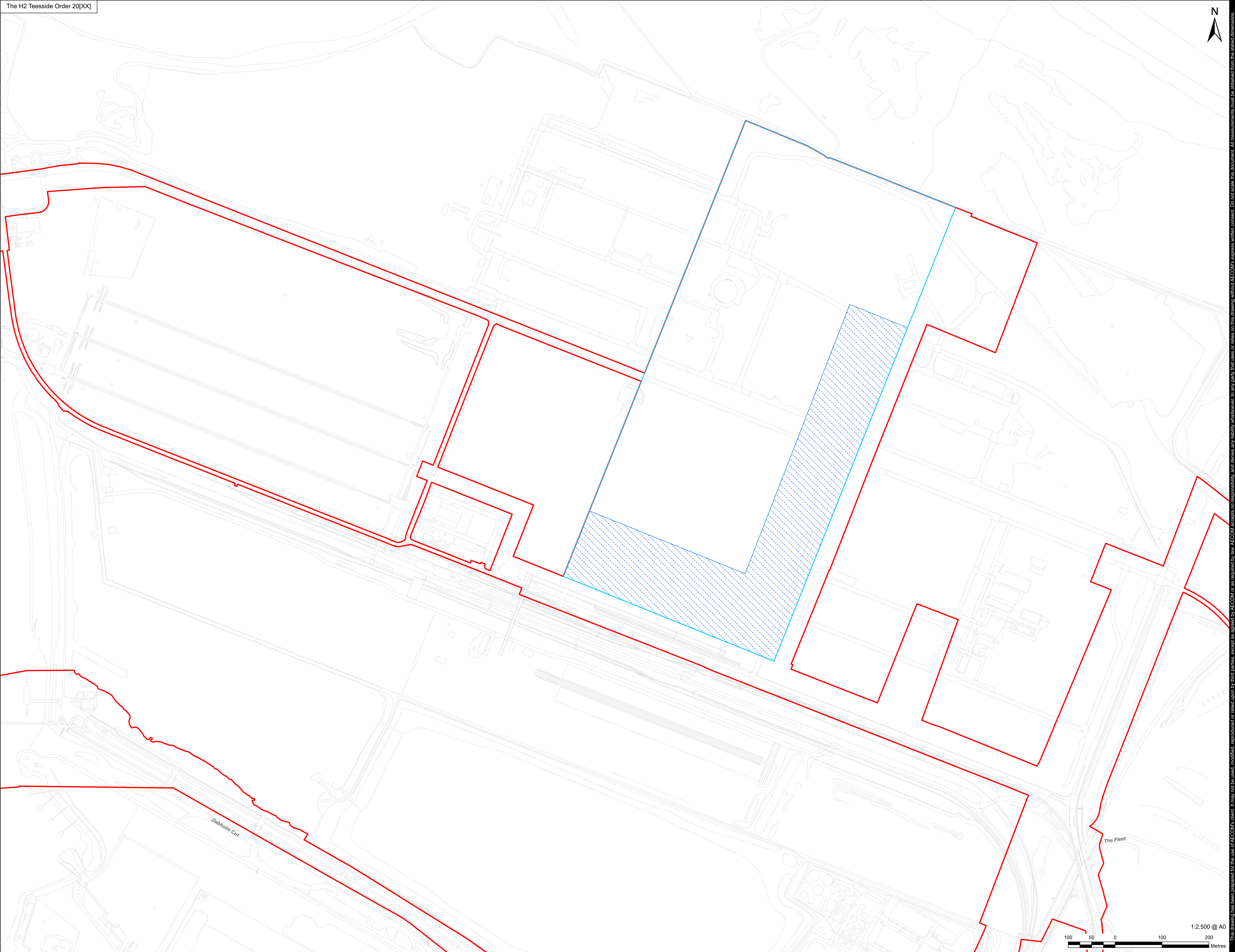


CONSULTANT

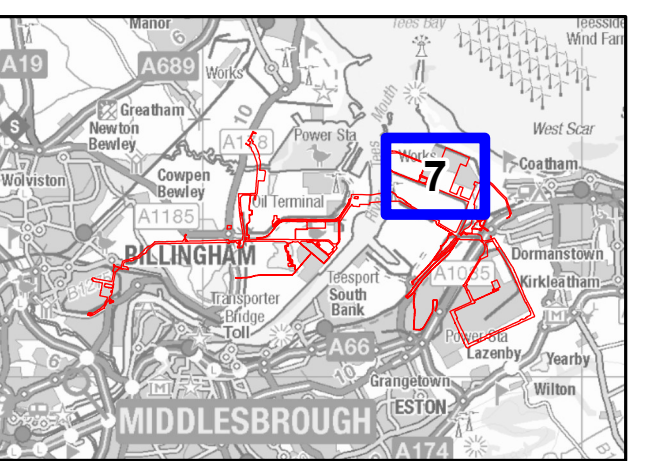
AECOM Limited  
100 Embankment,  
Cathedral Approach,  
Manchester, M3 7FB  
www.aecom.com

LEGEND

- Order Limits
- Detailed Sheet Number
- Extent of Work No. 1
- Work No. 1E.1 - Connections and Ancillary Works in Connection with Work Nos. 1A.1, 1A.2, 1C and 1D



**Infrastructure Planning**  
(Applications: Prescribed Forms  
and Procedure) Regulations 2009  
Regulation 5(2)(j).



NOTES

- 1: Reproduced from Ordnance Survey digital map data © Crown copyright 2025. All rights reserved. License number AC0000808122.
- 2: Contains Ordnance Survey Data © Crown Copyright and database right 2025.

APPLICATION REFERENCE

H2T\_Feb25\_DCO\_2.4\_Rev04a

ISSUE PURPOSE

PROVIDED ON A WITHOUT  
PREJUDICE BASIS – EXCLUDING  
COWPEN BEWLEY SPUR

PROJECT NUMBER

60689030

DRAWING TITLE

Works Plans  
Work No. 1E.1 - Connections and  
Ancillary Works in Connection with  
Work Nos. 1A.1, 1A.2, 1C and 1D

SHEET NUMBER

Sheet 7 of 40



This drawing has been prepared for the use of AECOM's client. It may not be used, modified, reproduced or relied upon by third parties, except as agreed by AECOM, or as required by law. AECOM accepts no responsibility, and denies any liability, whatsoever, to any party that uses or relies on this drawing without AECOM's express written consent. Do not scale this document. All measurements must be obtained from the stated dimensions.



APPLICANT

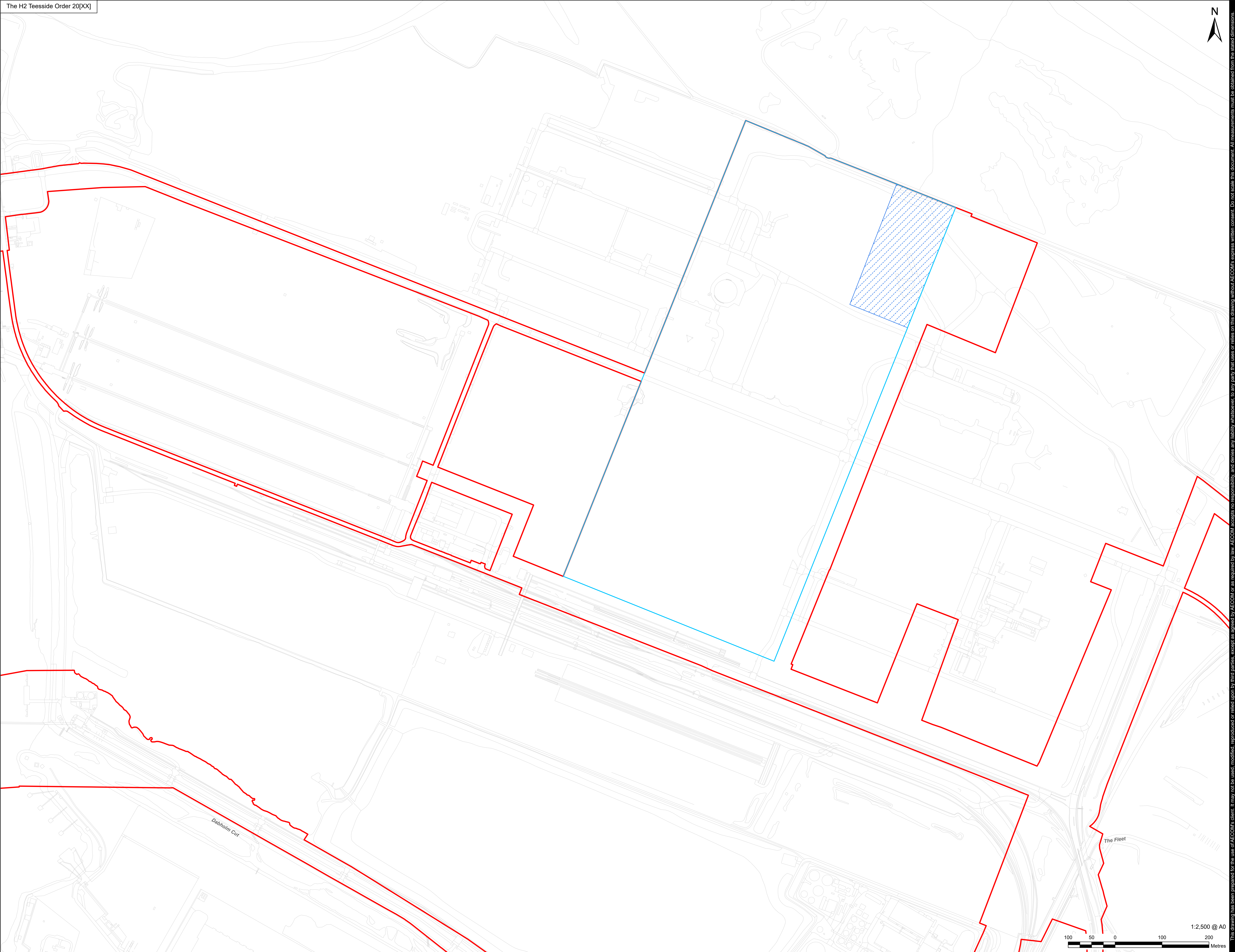


CONSULTANT

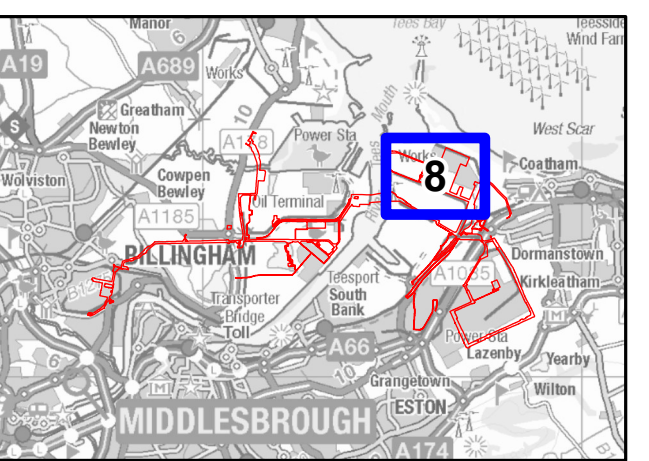
AECOM Limited  
100 Embankment,  
Cathedral Approach,  
Manchester, M3 7FB  
www.aecom.com

LEGEND

- Order Limits
- Detailed Sheet Number
- Extent of Work No. 1
- Work No. 1E.2 - Connections and Ancillary Works in Connection with Work No. 1A.2



**Infrastructure Planning**  
(Applications: Prescribed Forms and Procedure) Regulations 2009  
Regulation 5(2)(j).



NOTES

- 1: Reproduced from Ordnance Survey digital map data © Crown copyright 2025. All rights reserved. License number AC0000808122.
- 2: Contains Ordnance Survey Data © Crown Copyright and database right 2025.

APPLICATION REFERENCE

H2T\_Feb25\_DCO\_2.4\_Rev04a

ISSUE PURPOSE

PROVIDED ON A WITHOUT PREJUDICE BASIS – EXCLUDING COWPEN BEWLEY SPUR

PROJECT NUMBER

60689030

DRAWING TITLE

Works Plans  
Work No. 1E.2 - Connections and Ancillary Works in Connection with Work No. 1A.2

SHEET NUMBER

Sheet 8 of 40

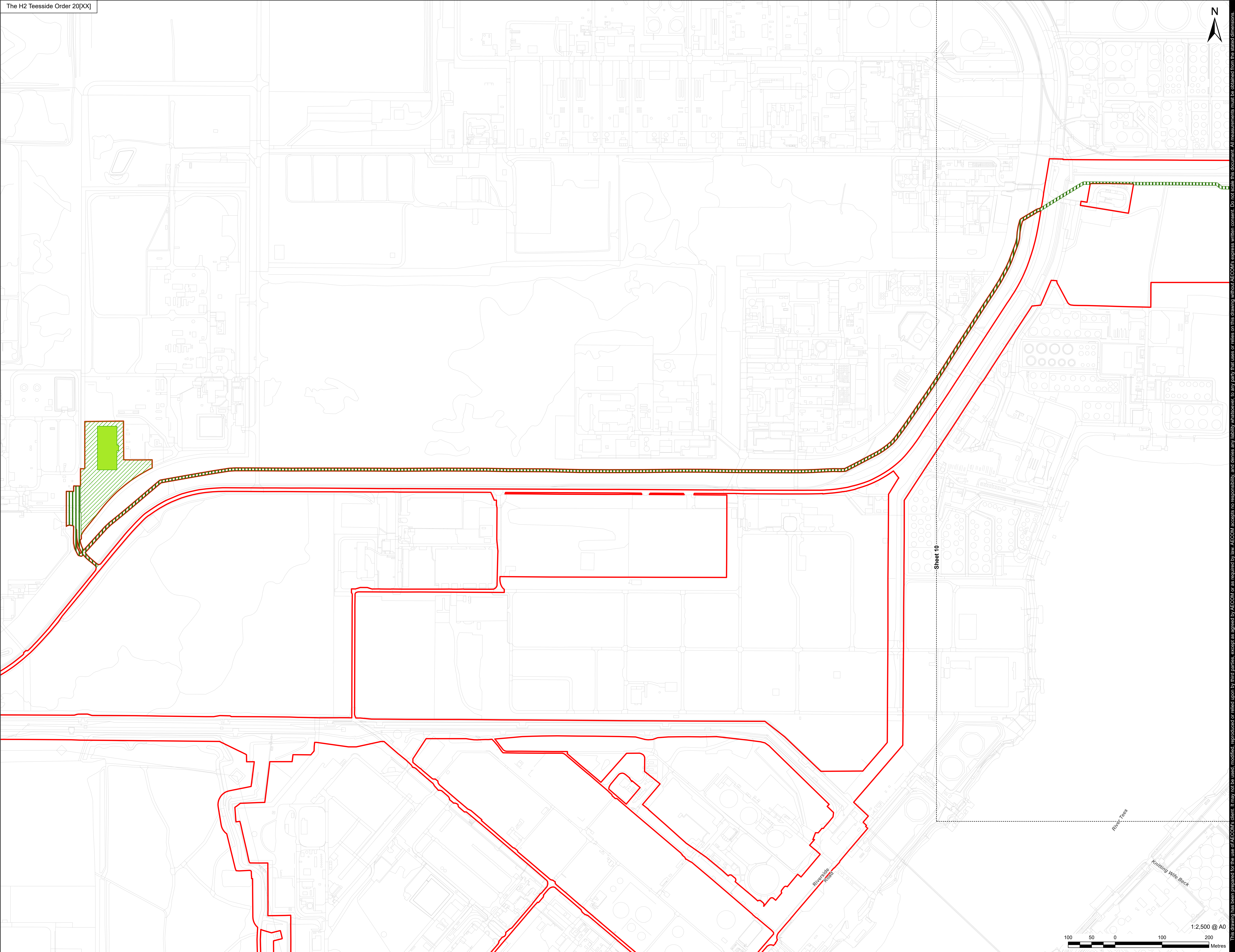


This drawing has been prepared for the use of AECOM's client. It may not be used, modified, reproduced or relied upon by third parties, except as agreed by AECOM, or as required by law. AECOM accepts no responsibility, and denies any liability, whatsoever, to any party that uses or relies on this drawing without AECOM's express written consent. Do not scale this document. All measurements must be obtained from the stated dimensions.

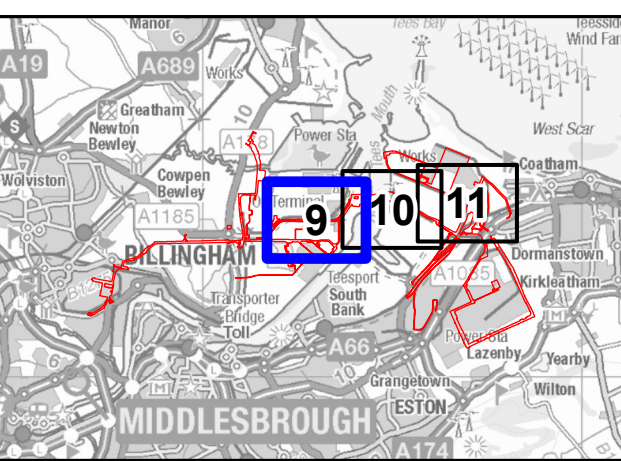


AECOM Limited  
100 Embankment,  
Cathedral Approach,  
Manchester, M3 7FB  
www.aecom.com

- Order Limits
- Detailed Sheet Number
- Work No. 2A - Natural Gas Connection - High Pressure Gas Pipeline
- Work No. 2B - Natural Gas Connection - Above Ground Installation
- Work No. 2C - Natural Gas Connection - Reconnected High Pressure Gas Pipeline



**Infrastructure Planning**  
(Applications: Prescribed Forms  
and Procedure) Regulations 2009  
Regulation 5(2)(j).



**NOTES**

- 1: Reproduced from Ordnance Survey digital map data © Crown copyright 2025. All rights reserved. License number AC000808122.
- 2: Contains Ordnance Survey Data © Crown Copyright and database right 2025.

**APPLICATION REFERENCE**

H2T\_Feb25\_DCO\_2.4\_Rev04a

**ISSUE PURPOSE**

PROVIDED ON A WITHOUT  
PREJUDICE BASIS – EXCLUDING  
COWPEN BEWLEY SPUR

**PROJECT NUMBER**

60689030

**DRAWING TITLE**

Works Plans  
Work No. 2 - Natural Gas Connection  
Works

**SHEET NUMBER**

Sheet 9 of 40

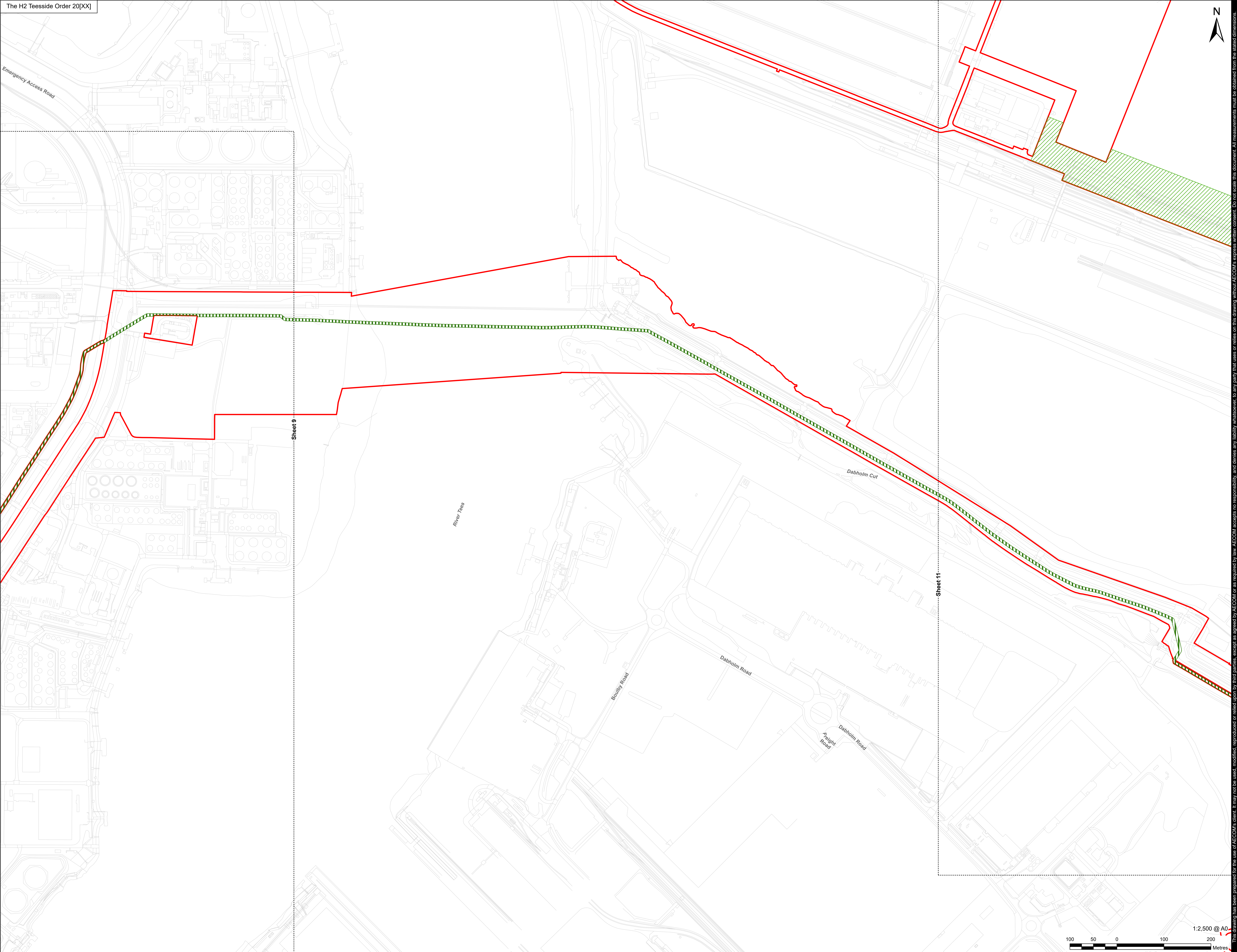


This drawing has been prepared for the use of AECOM's client. It may not be used, modified, reproduced or relied upon by third parties, except as agreed by AECOM, or as required by law. AECOM accepts no responsibility, and denies any liability, whatsoever, to any party that uses or relies on this drawing without AECOM's express written consent. Do not scale this document. All measurements must be obtained from the stated dimensions.

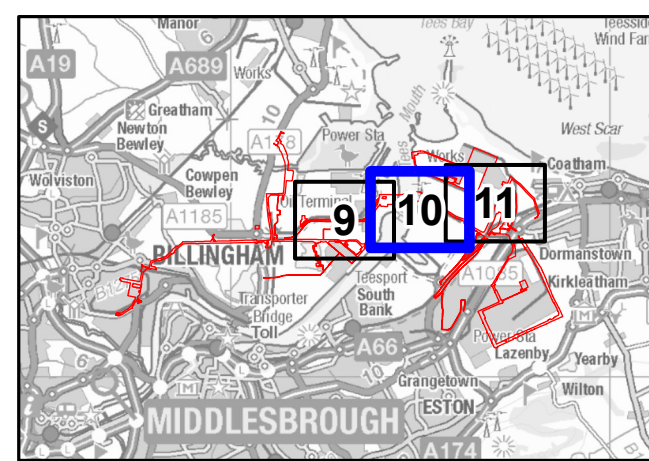


LEGEND

- Order Limits
- Detailed Sheet Number
- Work No. 2A - Natural Gas Connection - High Pressure Gas Pipeline
- Work No. 2C - Natural Gas Connection - Reconnected High Pressure Gas Pipeline



**Infrastructure Planning**  
(Applications: Prescribed Forms and Procedure) Regulations 2009 Regulation 5(2)(j).



NOTES

- 1: Reproduced from Ordnance Survey digital map data © Crown copyright 2025. All rights reserved. License number AC0000808122.
- 2: Contains Ordnance Survey Data © Crown Copyright and database right 2025.

APPLICATION REFERENCE

H2T\_Feb25\_DCO\_2.4\_Rev04a

ISSUE PURPOSE

PROVIDED ON A WITHOUT PREJUDICE BASIS – EXCLUDING COWPEN BEWLEY SPUR

PROJECT NUMBER

60689030

DRAWING TITLE

Works Plans  
Work No. 2 - Natural Gas Connection Works

SHEET NUMBER

Sheet 10 of 40

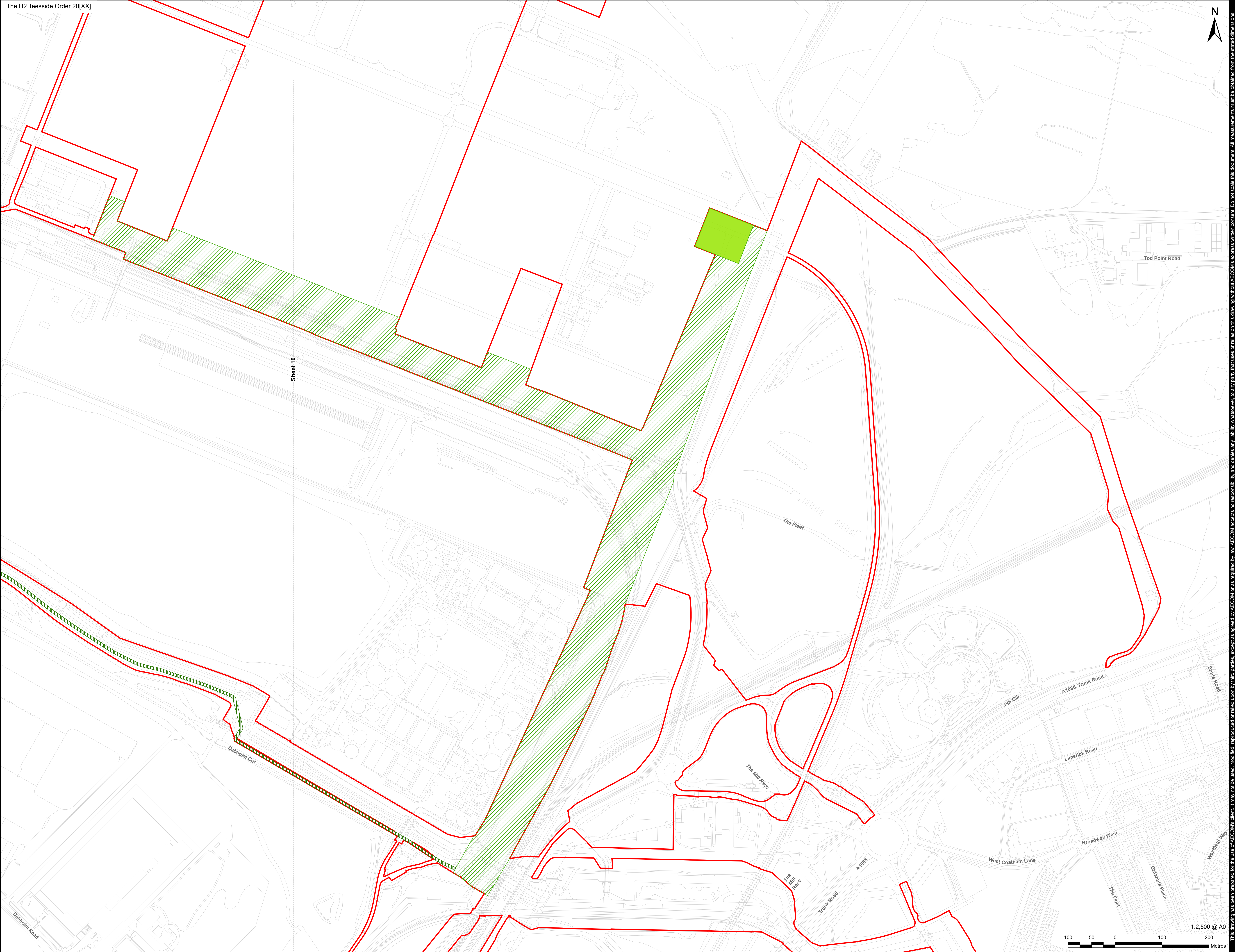


This drawing has been prepared for the use of AECOM's client. It may not be used, modified, reproduced or relied upon by third parties, except as agreed by AECOM, and denies any liability whatsoever, to any party that uses or relies on this drawing without AECOM's express written consent. Do not scale. All measurements must be obtained from the stated dimensions.

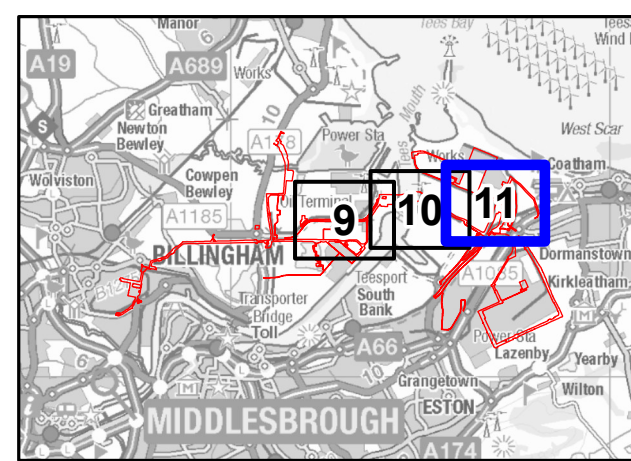


AECOM Limited  
100 Embankment,  
Cathedral Approach,  
Manchester, M3 7FB  
www.aecom.com

- Order Limits
- Detailed Sheet Number
- Work No. 2A - Natural Gas Connection - High Pressure Gas Pipeline
- Work No. 2B - Natural Gas Connection - Above Ground Installation
- Work No. 2C - Natural Gas Connection - Reconnected High Pressure Gas Pipeline



Infrastructure Planning  
(Applications: Prescribed Forms  
and Procedure) Regulations 2009  
Regulation 5(2)(j).



NOTES  
1: Reproduced from Ordnance Survey digital map data © Crown copyright 2025. All rights reserved. License number AC0000808122.  
2: Contains Ordnance Survey Data © Crown Copyright and database right 2025.

APPLICATION REFERENCE  
H2T\_Feb25\_DCO\_2.4\_Rev04a

ISSUE PURPOSE  
PROVIDED ON A WITHOUT  
PREJUDICE BASIS – EXCLUDING  
COWPEN BEWLEY SPUR

PROJECT NUMBER  
60689030

DRAWING TITLE  
Works Plans  
Work No. 2 - Natural Gas Connection  
Works

SHEET NUMBER  
Sheet 11 of 40

This drawing has been prepared for the use of AECOM's client. It may not be used, modified, reproduced or relied upon by third parties, except as agreed by AECOM, or as required by law. AECOM accepts no responsibility, and denies any liability, whatsoever, to any party that uses or relies on this drawing without AECOM's express written consent. Do not scale this document. All measurements must be obtained from the stated dimensions.








APPLICANT

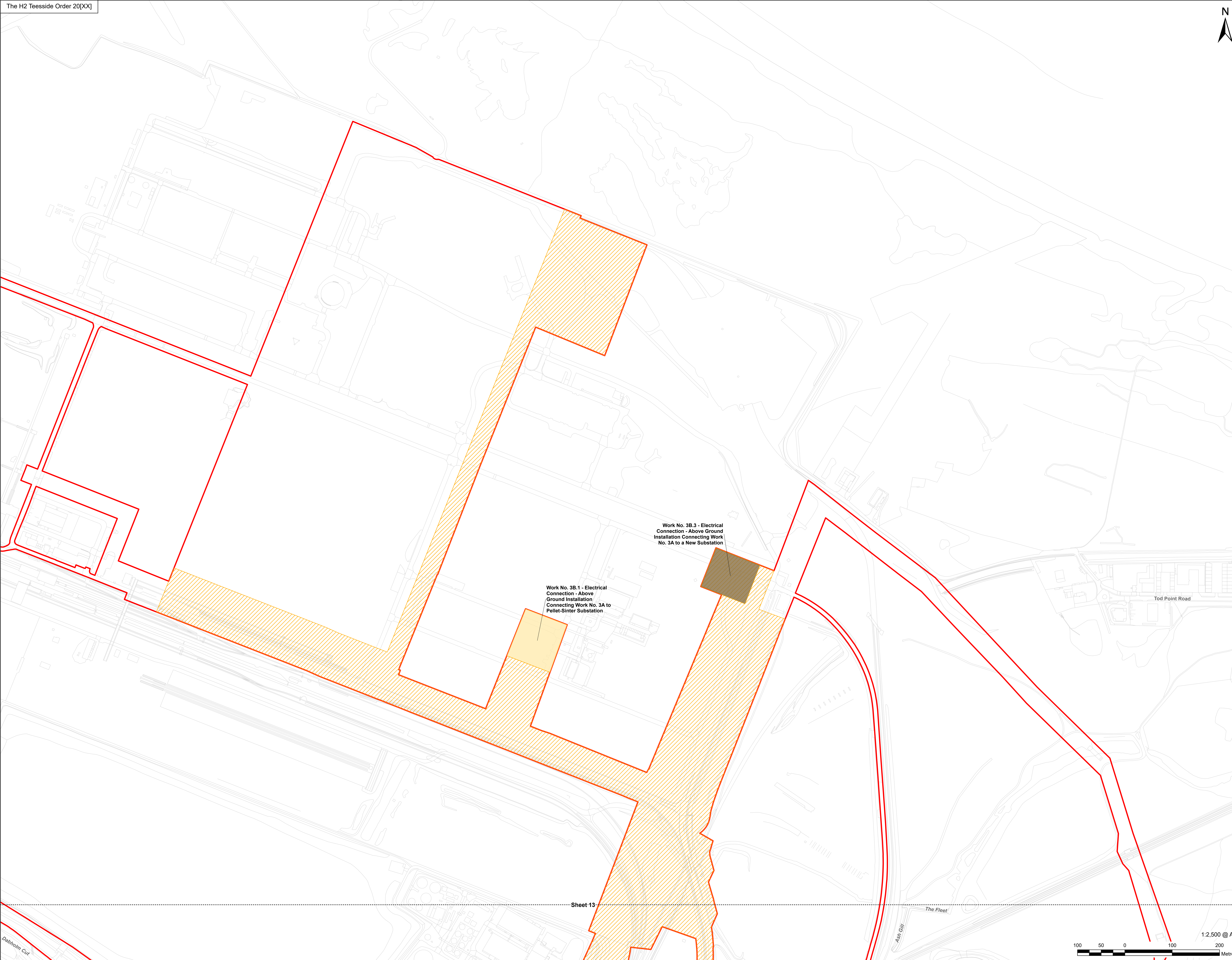


CONSULTANT

AECOM Limited  
100 Embankment,  
Cathedral Approach,  
Manchester, M3 7FB  
www.aecom.com

LEGEND

-  Order Limits
-  Detailed Sheet Number
-  Work No. 3A - Electrical Connection Works
-  Work No. 3B.1 - Electrical Connection - Above Ground Installation Connecting Work No. 3A to Pellet-Sinter Substation
-  Work No. 3B.3 - Electrical Connection - Above Ground Installation Connecting Work No. 3A to a New Substation

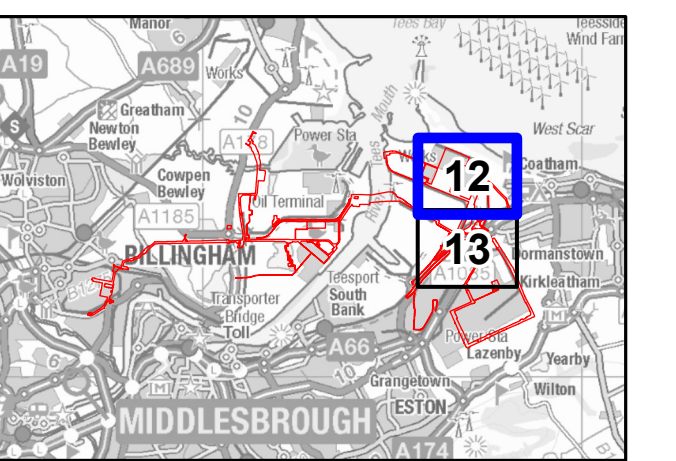


Work No. 3B.1 - Electrical Connection - Above Ground Installation Connecting Work No. 3A to Pellet-Sinter Substation

Work No. 3B.3 - Electrical Connection - Above Ground Installation Connecting Work No. 3A to a New Substation

Sheet 13

Infrastructure Planning  
(Applications: Prescribed Forms and Procedure) Regulations 2009  
Regulation 5(2)(j).



NOTES

- 1: Reproduced from Ordnance Survey digital map data © Crown copyright 2025. All rights reserved. License number AC0000808122.
- 2: Contains Ordnance Survey Data © Crown Copyright and database right 2025.

APPLICATION REFERENCE

H2T\_Feb25\_DCO\_2.4\_Rev04a

ISSUE PURPOSE

PROVIDED ON A WITHOUT PREJUDICE BASIS – EXCLUDING COWPEN BEWLEY SPUR

PROJECT NUMBER

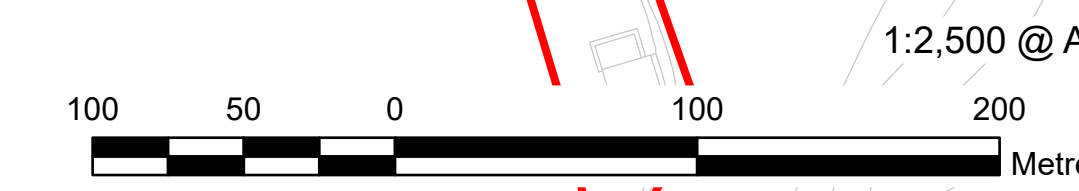
60689030

DRAWING TITLE

Works Plans  
Work No. 3 - Electrical Connection Works

SHEET NUMBER

Sheet 12 of 40



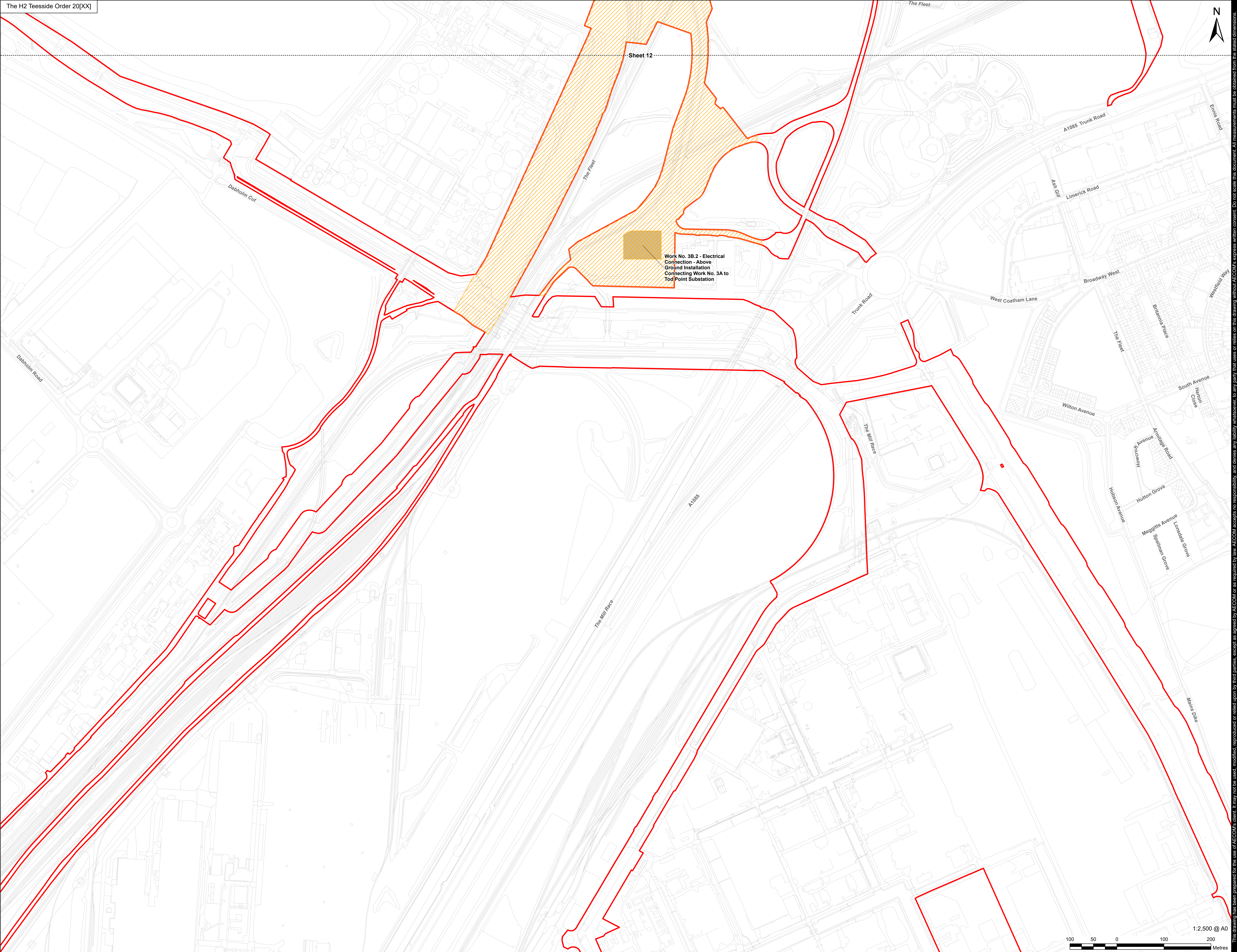
This drawing has been prepared for the use of AECOM's client. It may not be used, modified, reproduced or relied upon by third parties, except as agreed by AECOM, and AECOM accepts no responsibility, and denies any liability, whatsoever, to any party that uses or relies on this drawing without AECOM's express written consent. Do not scale this document. All measurements must be obtained from the stated dimensions.





AECOM Limited  
100 Embankment,  
Cathedral Approach,  
Manchester, M3 7FB  
www.aecom.com

- Order Limits
- Detailed Sheet Number
- Work No. 3A - Electrical Connection Works
- Work No. 3B.2 - Electrical Connection - Above Ground Installation Connecting Work No. 3A to Tod Point Substation

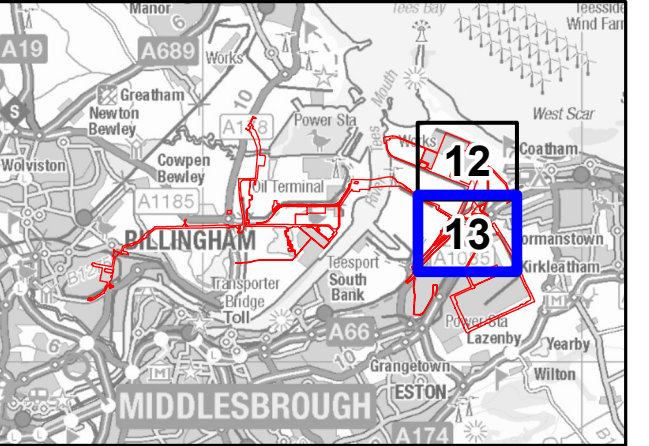


Work No. 3B.2 - Electrical Connection - Above Ground Installation Connecting Work No. 3A to Tod Point Substation

Sheet 12



**Infrastructure Planning (Applications: Prescribed Forms and Procedure) Regulations 2009 Regulation 5(2)(j).**



- NOTES**
- 1: Reproduced from Ordnance Survey digital map data © Crown copyright 2025. All rights reserved. License number AC0000808122.
  - 2: Contains Ordnance Survey Data © Crown Copyright and database right 2025.

**APPLICATION REFERENCE**

H2T\_Feb25\_DCO\_2.4\_Rev04a

**ISSUE PURPOSE**

PROVIDED ON A WITHOUT PREJUDICE BASIS – EXCLUDING COWPEN BEWLEY SPUR

**PROJECT NUMBER**

60689030

**DRAWING TITLE**

Works Plans  
Work No. 3 - Electrical Connection Works

**SHEET NUMBER**

Sheet 13 of 40



This drawing has been prepared for the use of AECOM's client. It may not be used, modified, reproduced or relied upon by third parties, except as agreed by AECOM, or as required by law. AECOM accepts no responsibility, and denies any liability, whatsoever, to any party that uses or relies on this drawing without AECOM's express written consent. Do not scale this document. All measurements must be obtained from the stated dimensions.






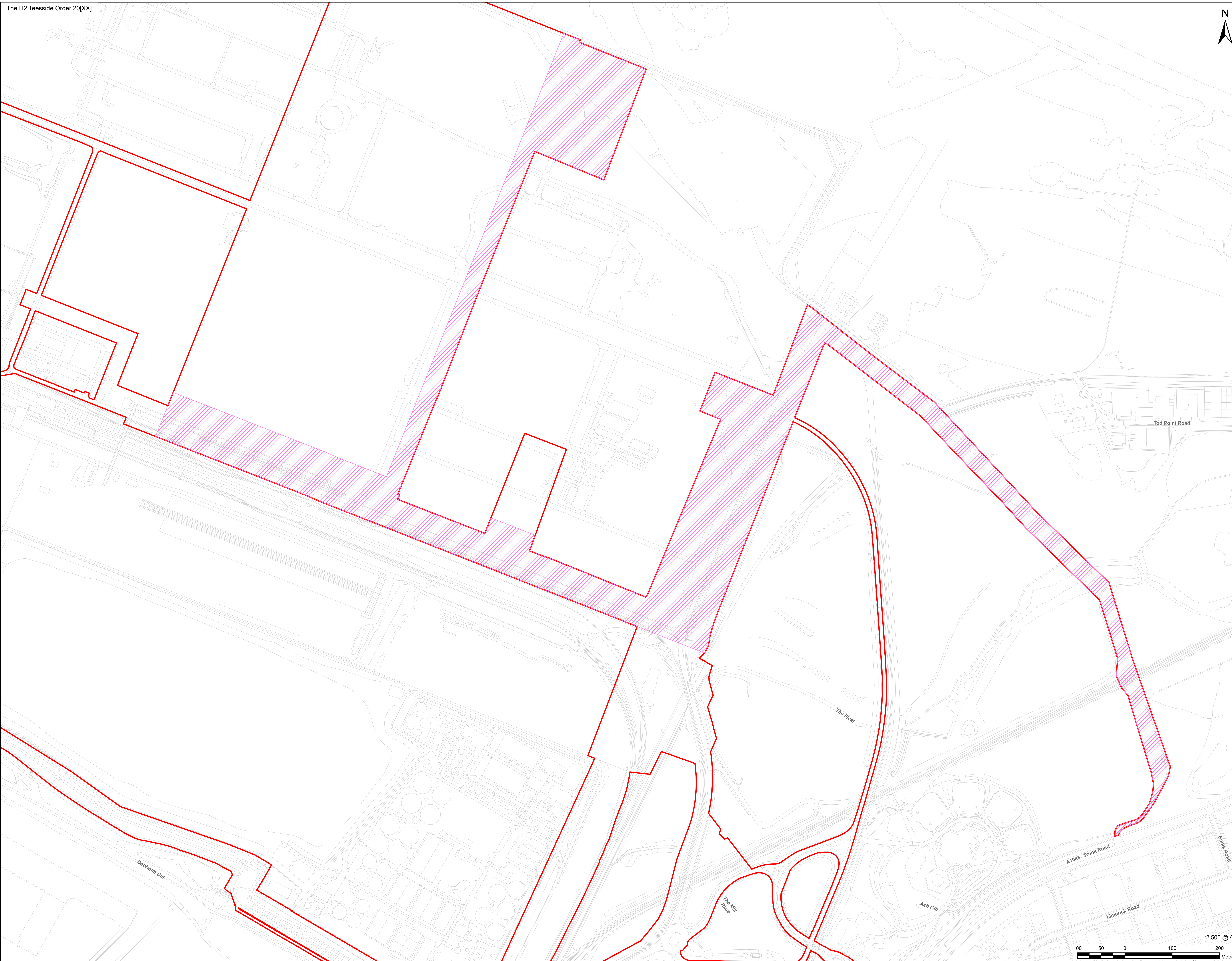
APPLICANT



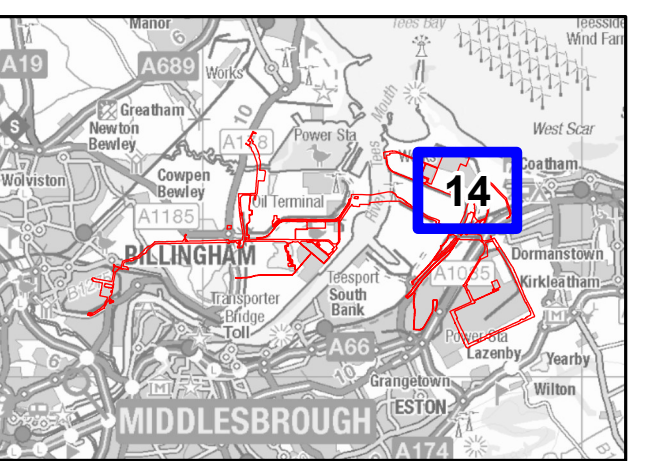
CONSULTANT  
AECOM Limited  
100 Embankment,  
Cathedral Approach,  
Manchester, M3 7FB  
www.aecom.com

LEGEND

-  Order Limits
-  Detailed Sheet Number
-  Work No. 4 - Water Supply Connection Works



Infrastructure Planning  
(Applications: Prescribed Forms  
and Procedure) Regulations 2009  
Regulation 5(2)(j).



NOTES

- 1: Reproduced from Ordnance Survey digital map data © Crown copyright 2025. All rights reserved. License number AC0000808122.
- 2: Contains Ordnance Survey Data © Crown Copyright and database right 2025.

APPLICATION REFERENCE

H2T\_Feb25\_DCO\_2.4\_Rev04a

ISSUE PURPOSE

PROVIDED ON A WITHOUT  
PREJUDICE BASIS – EXCLUDING  
COWPEN BEWLEY SPUR

PROJECT NUMBER

60689030

DRAWING TITLE

Works Plans  
Work No. 4 - Water Supply  
Connection Works

SHEET NUMBER

Sheet 14 of 40

This drawing has been prepared for the use of AECOM's client. It may not be used, modified, reproduced or relied upon by third parties, except as agreed by AECOM or as required by law. AECOM accepts no responsibility, and denies any liability whatsoever, to any party that uses or relies on this drawing without AECOM's express written consent. Do not scale this document. All measurements must be obtained from the stated dimensions.



APPLICANT

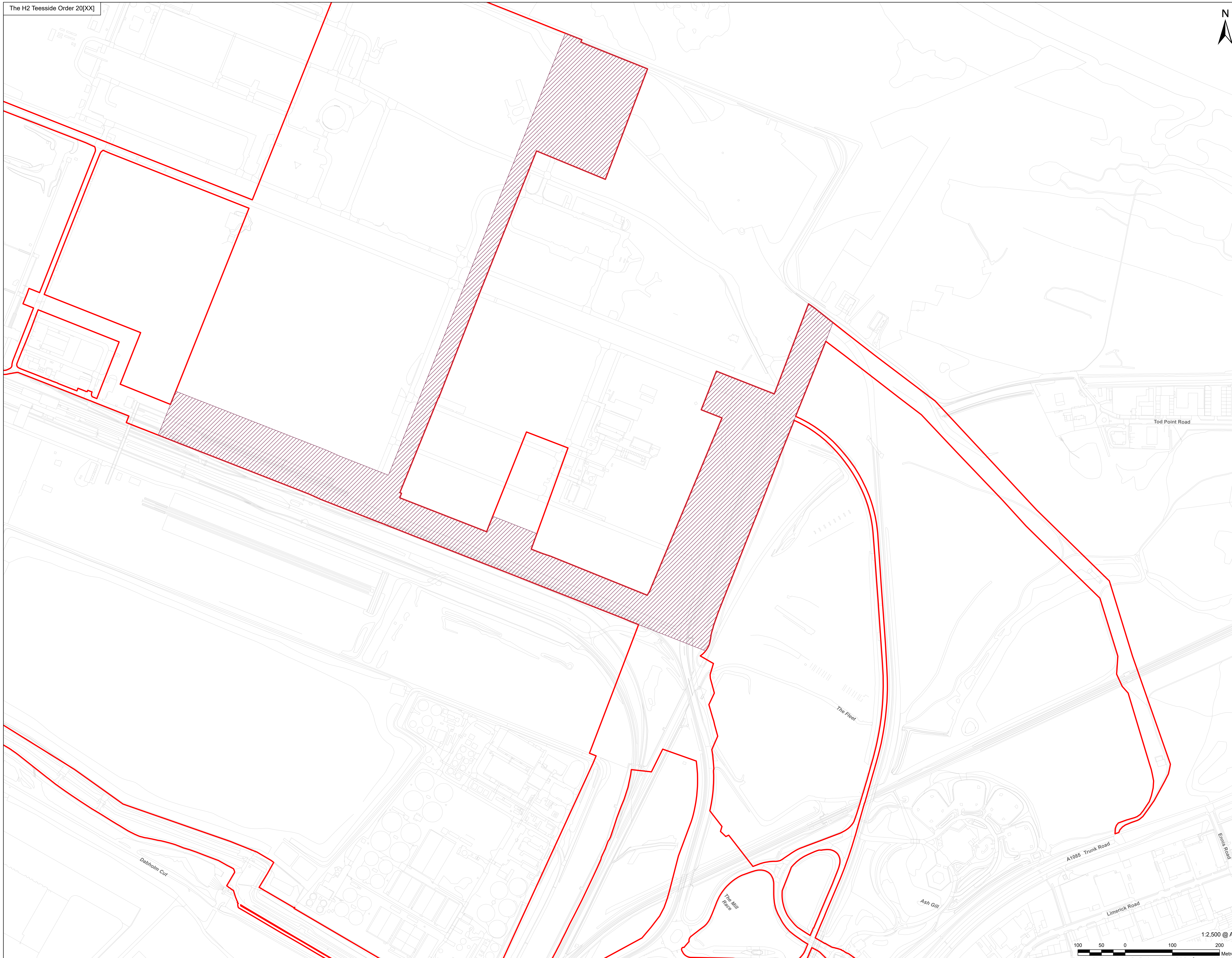


CONSULTANT

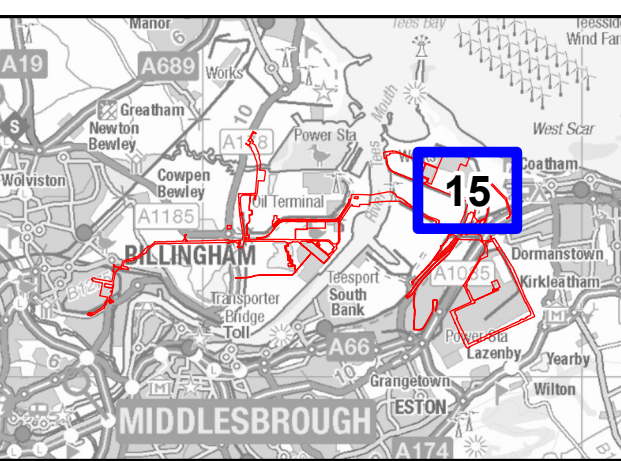
AECOM Limited  
100 Embankment,  
Cathedral Approach,  
Manchester, M3 7FB  
www.aecom.com

LEGEND

- Order Limits
- Detailed Sheet Number
- Work No. 5 - Wastewater Disposal Works



Infrastructure Planning  
(Applications: Prescribed Forms  
and Procedure) Regulations 2009  
Regulation 5(2)(j).



NOTES

- 1: Reproduced from Ordnance Survey digital map data © Crown copyright 2025. All rights reserved. License number AC0000808122.
- 2: Contains Ordnance Survey Data © Crown Copyright and database right 2025.

APPLICATION REFERENCE

H2T\_Feb25\_DCO\_2.4\_Rev04a

ISSUE PURPOSE

PROVIDED ON A WITHOUT  
PREJUDICE BASIS – EXCLUDING  
COWPEN BEWLEY SPUR

PROJECT NUMBER

60689030

DRAWING TITLE

Works Plans  
Work No. 5 - Wastewater Disposal  
Works

SHEET NUMBER

Sheet 15 of 40

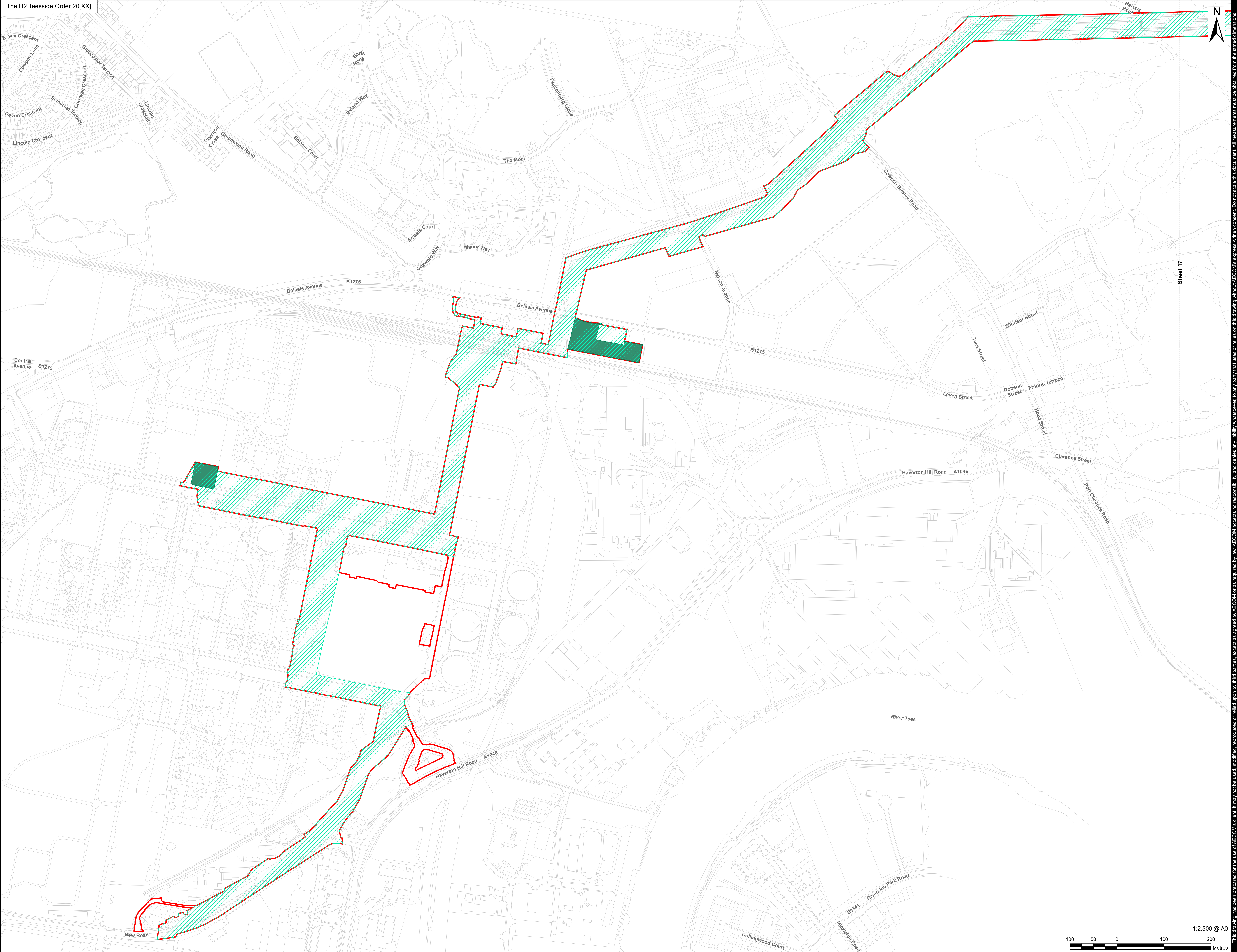


This drawing has been prepared for the use of AECOM's client. It may not be used, modified, reproduced or relied upon by third parties, except as agreed by AECOM, or as required by law. AECOM accepts no responsibility, and denies any liability whatsoever, to any party that uses or relies on this drawing without AECOM's express written consent. Do not scale this document. All measurements must be obtained from the stated dimensions.

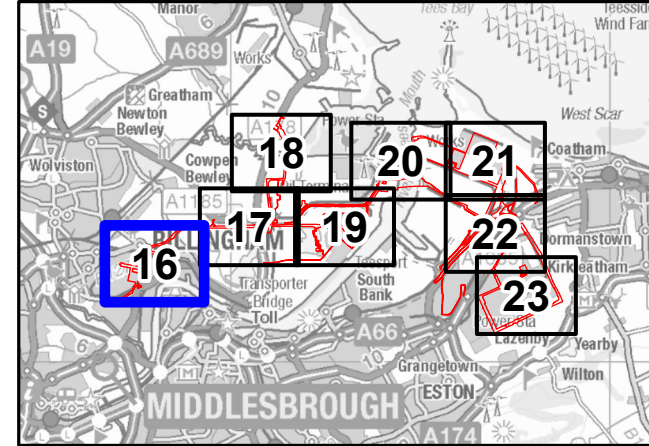


AECOM Limited  
100 Embankment,  
Cathedral Approach,  
Manchester, M3 7FB  
www.aecom.com

- Order Limits
- Detailed Sheet Number
- Work No. 6A - Hydrogen Distribution Network - Overground and Underground Pipelines
- Work No. 6B - Hydrogen Distribution Network - Above Ground Installations



Infrastructure Planning  
(Applications: Prescribed Forms  
and Procedure) Regulations 2009  
Regulation 5(2)(j).



NOTES  
1: Reproduced from Ordnance Survey digital map data © Crown copyright 2025. All rights reserved. License number AC0000808122.  
2: Contains Ordnance Survey Data © Crown Copyright and database right 2025.

APPLICATION REFERENCE  
H2T\_Feb25\_DCO\_2.4\_Rev04a

ISSUE PURPOSE  
PROVIDED ON A WITHOUT  
PREJUDICE BASIS – EXCLUDING  
COWPEN BEWLEY SPUR

PROJECT NUMBER  
60689030

DRAWING TITLE  
Works Plans  
Work No. 6 - Hydrogen Distribution  
Network





SHEET NUMBER  
Sheet 16 of 40

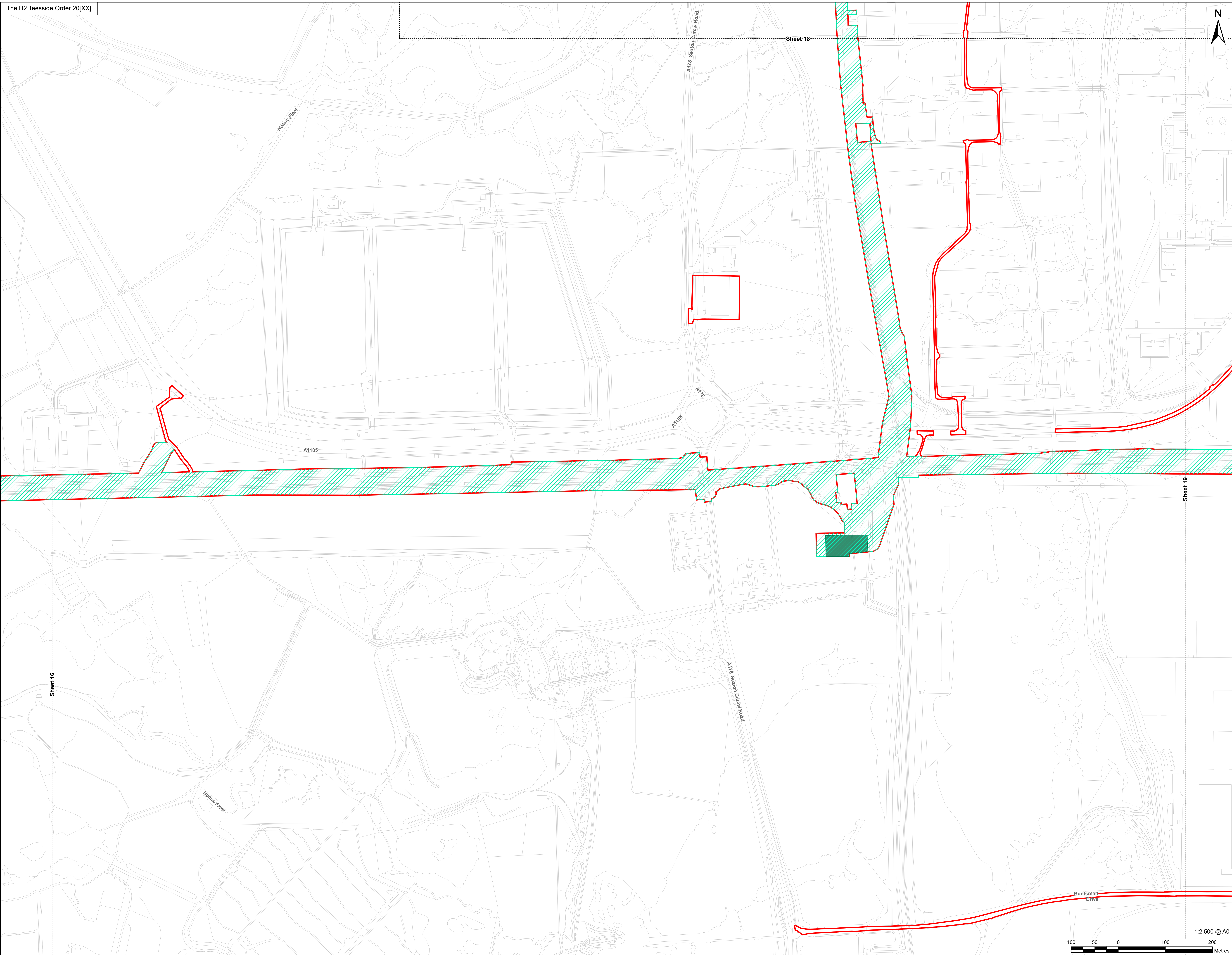


This drawing has been prepared for the use of AECOM's client. It may not be used, modified, reproduced or relied upon by third parties, except as agreed by AECOM, or as required by law. AECOM accepts no responsibility, and denies any liability, whatsoever, to any party that uses or relies on this drawing without AECOM's express written consent. Do not scale this document. All measurements must be obtained from the stated dimensions.



AECOM Limited  
100 Embankment,  
Cathedral Approach,  
Manchester, M3 7FB  
www.aecom.com

-  Order Limits
-  Detailed Sheet Number
-  Work No. 6A - Hydrogen Distribution Network - Overground and Underground Pipelines
-  Work No. 6B - Hydrogen Distribution Network - Above Ground Installations

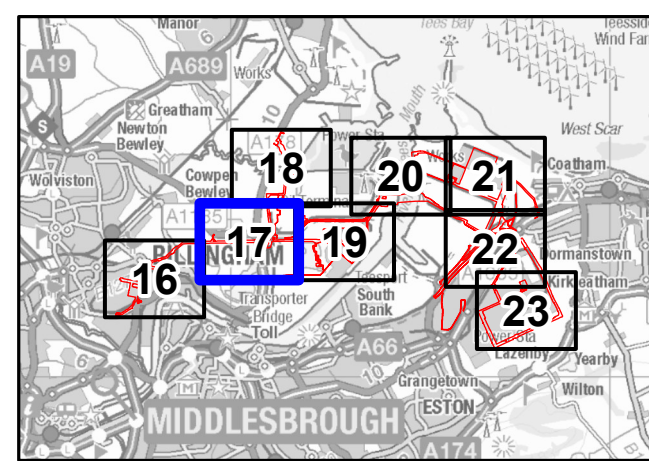


Sheet 18

Sheet 19

Sheet 16

**Infrastructure Planning**  
(Applications: Prescribed Forms and Procedure) Regulations 2009 Regulation 5(2)(j).



**NOTES**

- 1: Reproduced from Ordnance Survey digital map data © Crown copyright 2025. All rights reserved. License number AC0000808122.
- 2: Contains Ordnance Survey Data © Crown Copyright and database right 2025.

**APPLICATION REFERENCE**

H2T\_Feb25\_DCO\_2.4\_Rev04a

**ISSUE PURPOSE**

PROVIDED ON A WITHOUT PREJUDICE BASIS – EXCLUDING COWPEN BEWLEY SPUR

**PROJECT NUMBER**

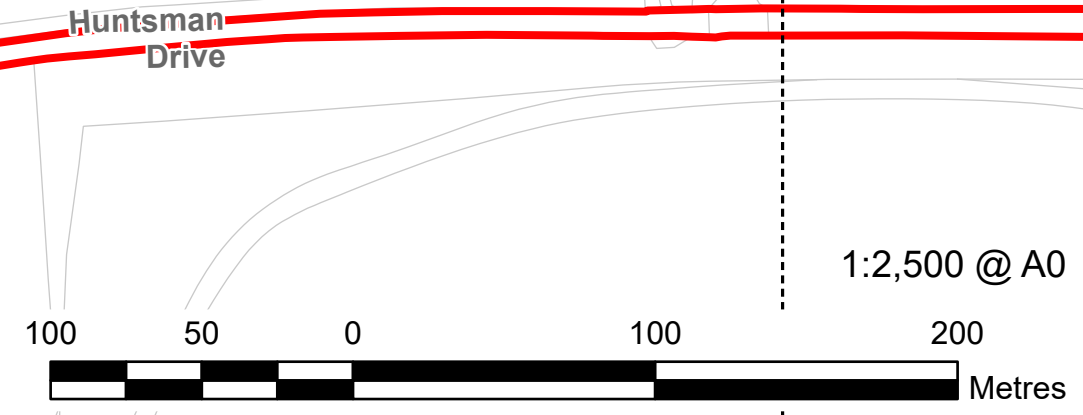
60689030

**DRAWING TITLE**

Works Plans  
Work No. 6 - Hydrogen Distribution Network

**SHEET NUMBER**

Sheet 17 of 40



This drawing has been prepared for the use of AECOM's client. It may not be used, modified, reproduced or relied upon by third parties, except as agreed by AECOM, or as required by law. AECOM accepts no responsibility, and denies any liability, whatsoever, to any party that uses or relies on this drawing without AECOM's express written consent. All measurements must be obtained from the stated dimensions.







APPLICANT



CONSULTANT

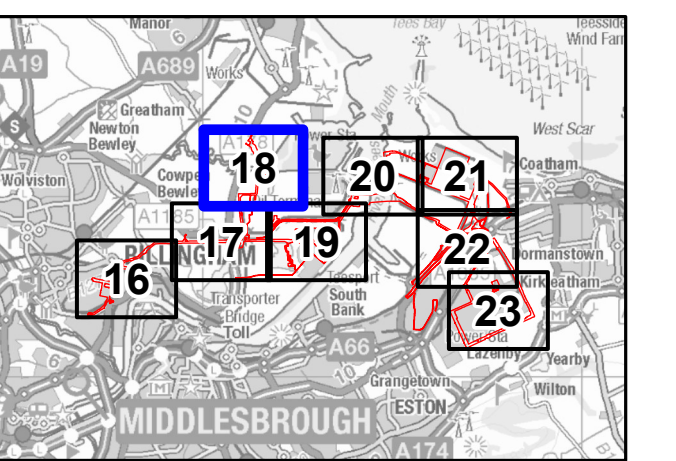
AECOM Limited  
100 Embankment,  
Cathedral Approach,  
Manchester, M3 7FB  
www.aecom.com

LEGEND

-  Order Limits
-  Detailed Sheet Number
-  Work No. 6A - Hydrogen Distribution Network - Overground and Underground Pipelines
-  Work No. 6B - Hydrogen Distribution Network - Above Ground Installations



Infrastructure Planning  
(Applications: Prescribed Forms  
and Procedure) Regulations 2009  
Regulation 5(2)(j).



NOTES

- 1: Reproduced from Ordnance Survey digital map data © Crown copyright 2025. All rights reserved. License number AC0000808122.
- 2: Contains Ordnance Survey Data © Crown Copyright and database right 2025.

APPLICATION REFERENCE

H2T\_Feb25\_DCO\_2.4\_Rev04a

ISSUE PURPOSE

PROVIDED ON A WITHOUT  
PREJUDICE BASIS – EXCLUDING  
COWPEN BEWLEY SPUR

PROJECT NUMBER

60689030

DRAWING TITLE

Works Plans  
Work No. 6 - Hydrogen Distribution  
Network

SHEET NUMBER

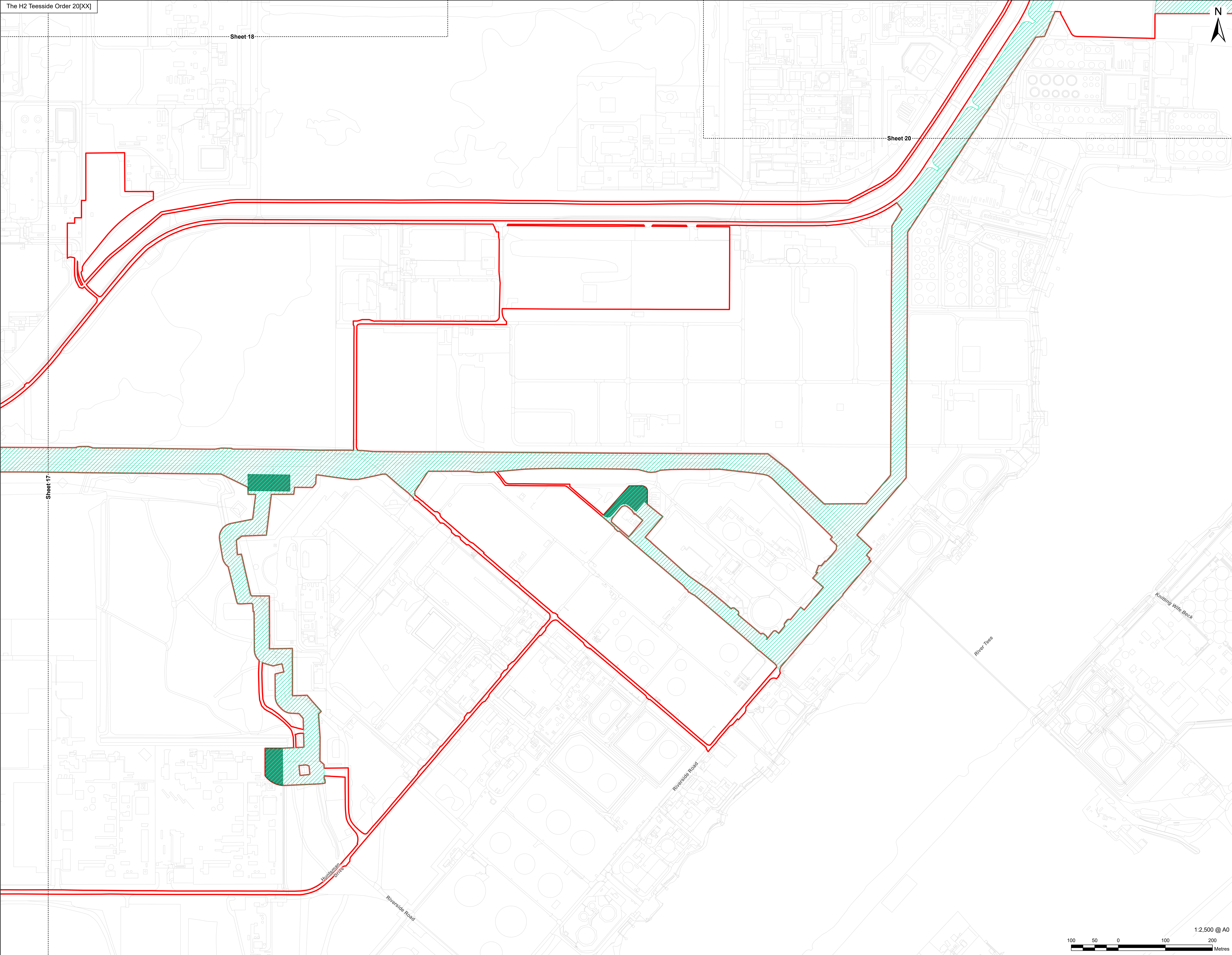
Sheet 18 of 40



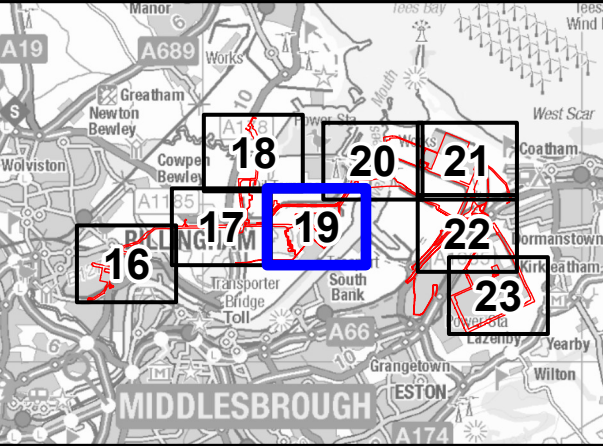


AECOM Limited  
100 Embankment,  
Cathedral Approach,  
Manchester, M3 7FB  
www.aecom.com

- Order Limits
- Detailed Sheet Number
- Work No. 6A - Hydrogen Distribution Network - Overground and Underground Pipelines
- Work No. 6B - Hydrogen Distribution Network - Above Ground Installations



Infrastructure Planning  
(Applications: Prescribed Forms  
and Procedure) Regulations 2009  
Regulation 5(2)(j).



- NOTES**
- 1: Reproduced from Ordnance Survey digital map data © Crown copyright 2025. All rights reserved. License number AC0000808122.
  - 2: Contains Ordnance Survey Data © Crown Copyright and database right 2025.

**APPLICATION REFERENCE**  
H2T\_Feb25\_DCO\_2.4\_Rev04a

**ISSUE PURPOSE**  
PROVIDED ON A WITHOUT  
PREJUDICE BASIS – EXCLUDING  
COWPEN BEWLEY SPUR

**PROJECT NUMBER**  
60689030

**DRAWING TITLE**  
Works Plans  
Work No. 6 - Hydrogen Distribution  
Network

**SHEET NUMBER**  
Sheet 19 of 40



This drawing has been prepared for the use of AECOM's client. It may not be used, modified, reproduced or relied upon by third parties, except as agreed by AECOM, and AECOM accepts no responsibility, and denies any liability, whatsoever, to any party that uses or relies on this drawing without AECOM's express written consent. Do not scale this document. All measurements must be obtained from the stated dimensions.



AECOM Limited  
100 Embankment,  
Cathedral Approach,  
Manchester, M3 7FB  
www.aecom.com

- Order Limits
- Detailed Sheet Number
- Work No. 6A - Hydrogen Distribution Network - Overground and Underground Pipelines
- Work No. 6B - Hydrogen Distribution Network - Above Ground Installations

Emergency Access Road

River Tees

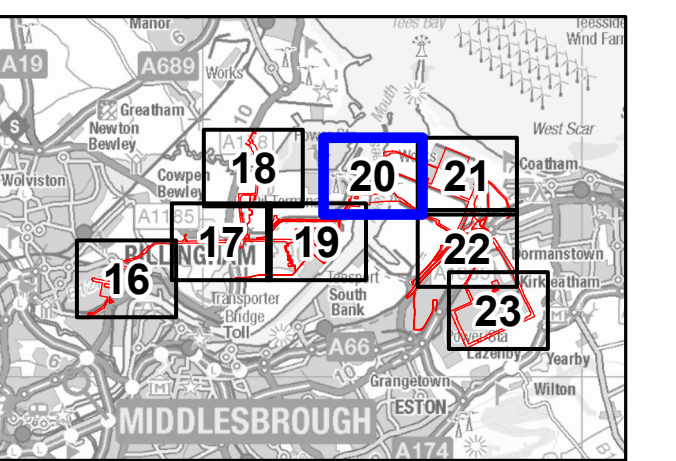
Sheet 21

Sheet 19

Dabholm Cut

Sheet 22

**Infrastructure Planning  
(Applications: Prescribed Forms  
and Procedure) Regulations 2009  
Regulation 5(2)(j).**



**NOTES**

- 1: Reproduced from Ordnance Survey digital map data © Crown copyright 2025. All rights reserved. License number AC0000808122.
- 2: Contains Ordnance Survey Data © Crown Copyright and database right 2025.

**APPLICATION REFERENCE**

H2T\_Feb25\_DCO\_2.4\_Rev04a

**ISSUE PURPOSE**

PROVIDED ON A WITHOUT  
PREJUDICE BASIS – EXCLUDING  
COWPEN BEWLEY SPUR

**PROJECT NUMBER**

60689030

**DRAWING TITLE**

Works Plans  
Work No. 6 - Hydrogen Distribution  
Network

**SHEET NUMBER**

Sheet 20 of 40



This drawing has been prepared for the use of AECOM's client. It may not be used, modified, reproduced or relied upon by third parties, except as agreed by AECOM, or as required by law. AECOM accepts no responsibility, and denies any liability whatsoever, to any party that uses or relies on this drawing without AECOM's express written consent. Do not scale this document. All measurements must be obtained from the stated dimensions.





APPLICANT

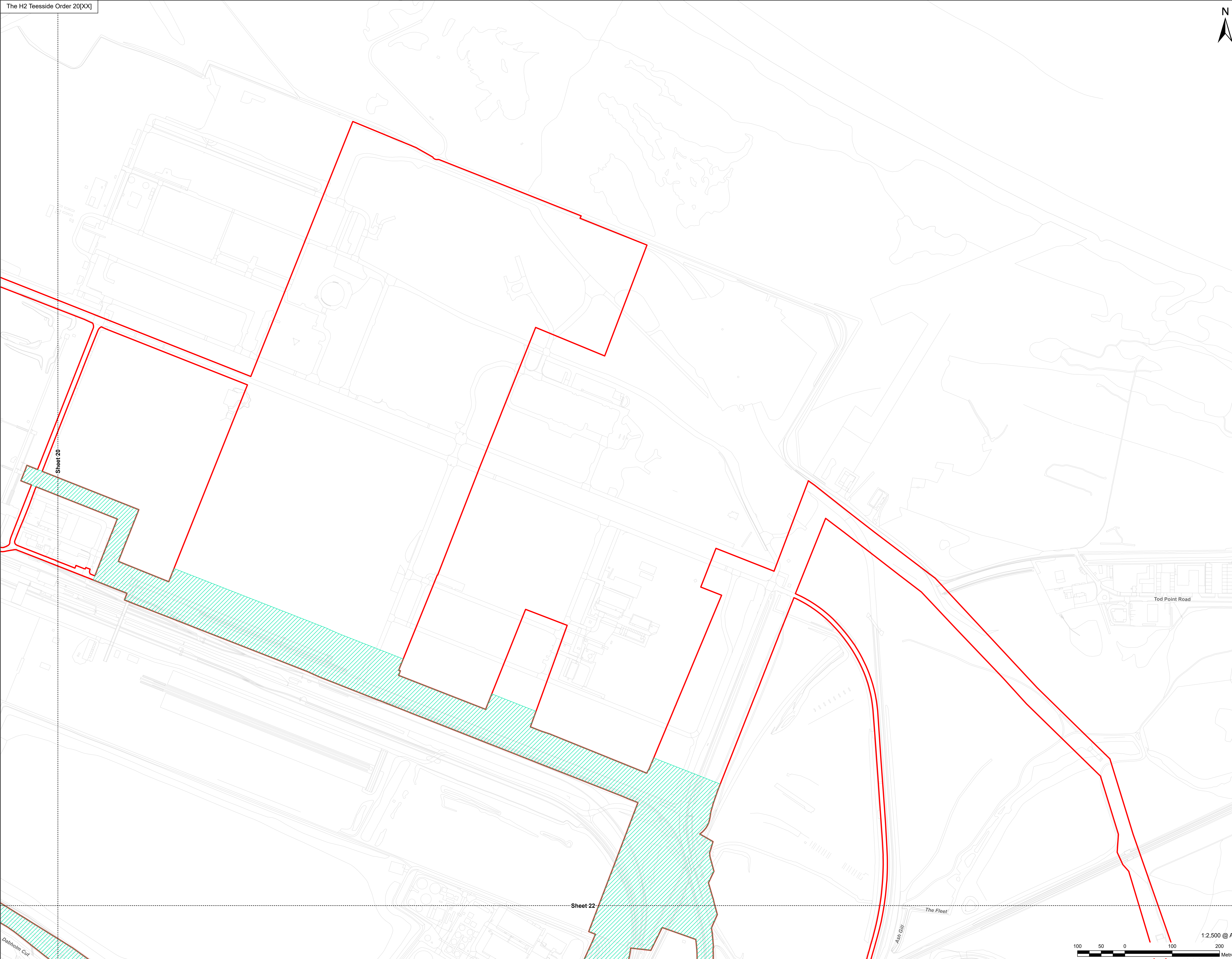


CONSULTANT

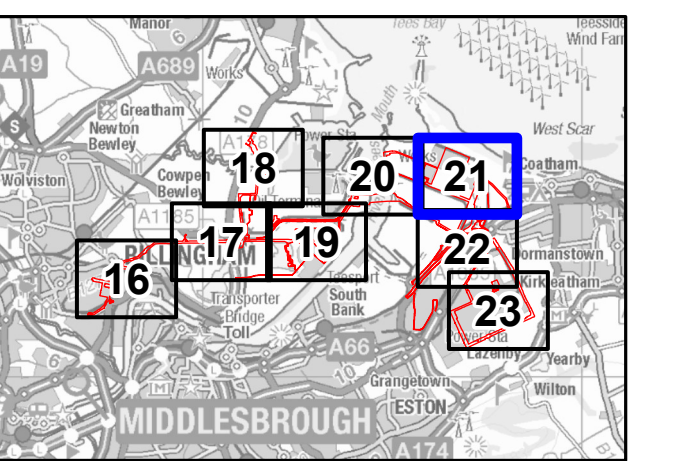
AECOM Limited  
100 Embankment,  
Cathedral Approach,  
Manchester, M3 7FB  
www.aecom.com

LEGEND

- Order Limits
- Detailed Sheet Number
- Work No. 6A - Hydrogen Distribution Network - Overground and Underground Pipelines



**Infrastructure Planning**  
(Applications: Prescribed Forms and Procedure) Regulations 2009 Regulation 5(2)(j).



NOTES

- 1: Reproduced from Ordnance Survey digital map data © Crown copyright 2025. All rights reserved. License number AC0000808122.
- 2: Contains Ordnance Survey Data © Crown Copyright and database right 2025.

APPLICATION REFERENCE

H2T\_Feb25\_DCO\_2.4\_Rev04a

ISSUE PURPOSE

PROVIDED ON A WITHOUT PREJUDICE BASIS – EXCLUDING COWPEN BEWLEY SPUR

PROJECT NUMBER


60689030

DRAWING TITLE

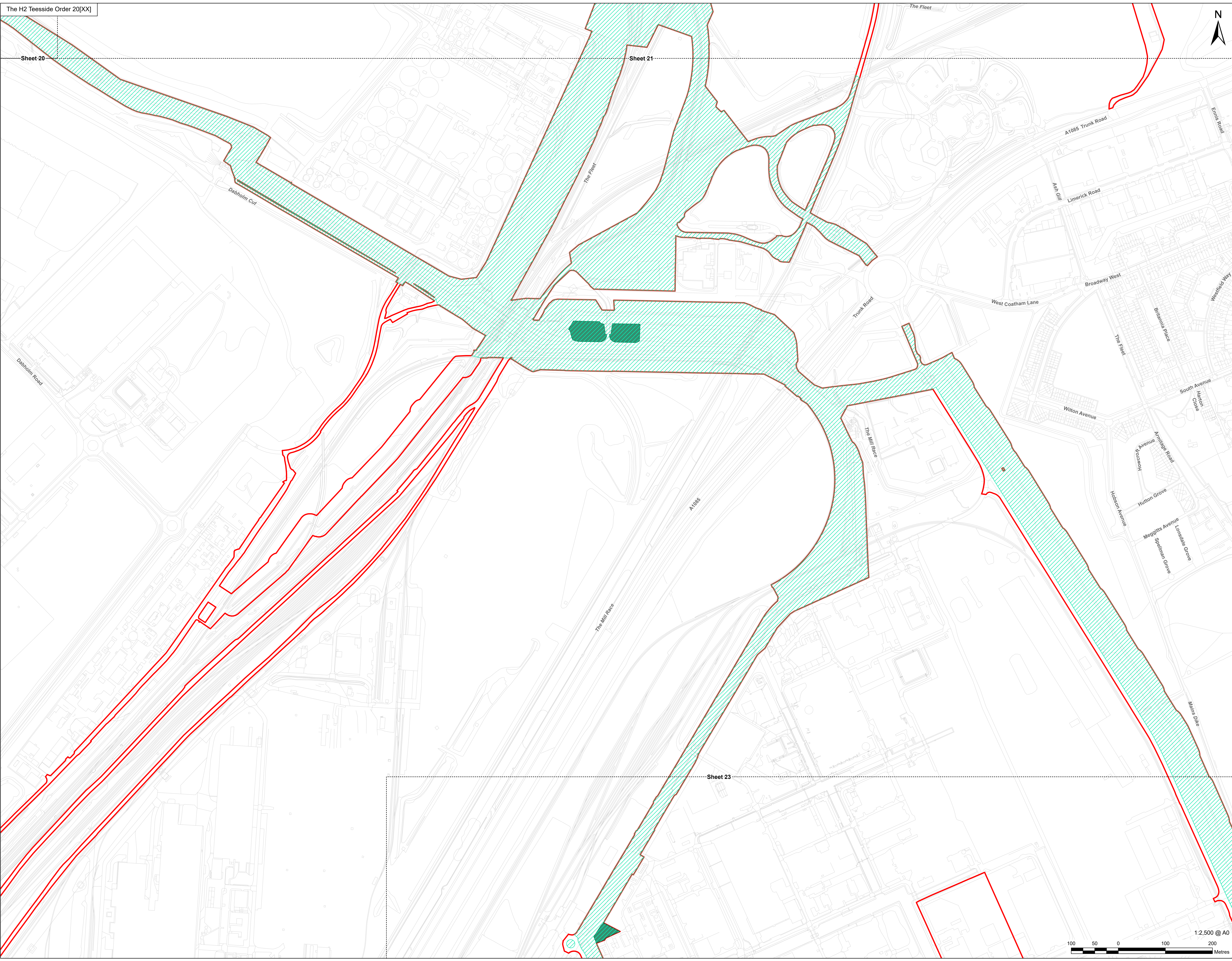
Works Plans  
Work No. 6 - Hydrogen Distribution Network

SHEET NUMBER

Sheet 21 of 40

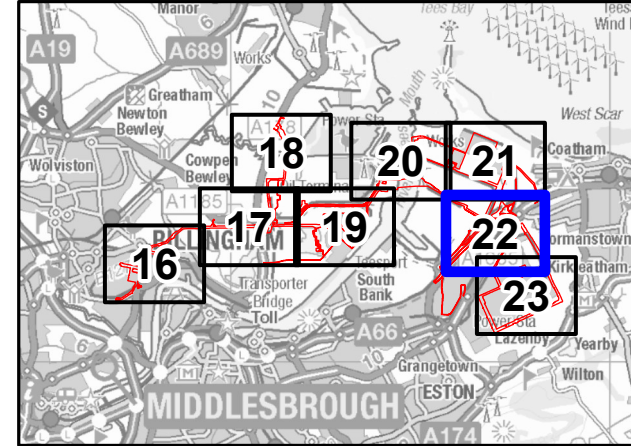


This drawing has been prepared for the use of AECOM's client. It may not be used, modified, reproduced or relied upon by third parties, except as agreed by AECOM, or as required by law. AECOM accepts no responsibility, and denies any liability, whatsoever, to any party that uses or relies on this drawing without AECOM's express written consent. Do not scale this document. All measurements must be obtained from the stated dimensions.



This drawing has been prepared for the use of AECOM's client. It may not be used, modified, reproduced or relied upon by third parties, except as agreed by AECOM, or as required by law. AECOM accepts no responsibility, and denies any liability, whatsoever, to any party that uses or relies on this drawing without AECOM's express written consent. Do not scale this document. All measurements must be obtained from the stated dimensions.

Infrastructure Planning  
(Applications: Prescribed Forms  
and Procedure) Regulations 2009  
Regulation 5(2)(j).



NOTES  
1: Reproduced from Ordnance Survey digital map data © Crown copyright 2025. All rights reserved. License number AC0000808122.  
2: Contains Ordnance Survey Data © Crown Copyright and database right 2025.

APPLICATION REFERENCE  
H2T\_Feb25\_DCO\_2.4\_Rev04a

ISSUE PURPOSE  
PROVIDED ON A WITHOUT  
PREJUDICE BASIS - EXCLUDING  
COWPEN BEWLEY SPUR

PROJECT NUMBER  
60689030

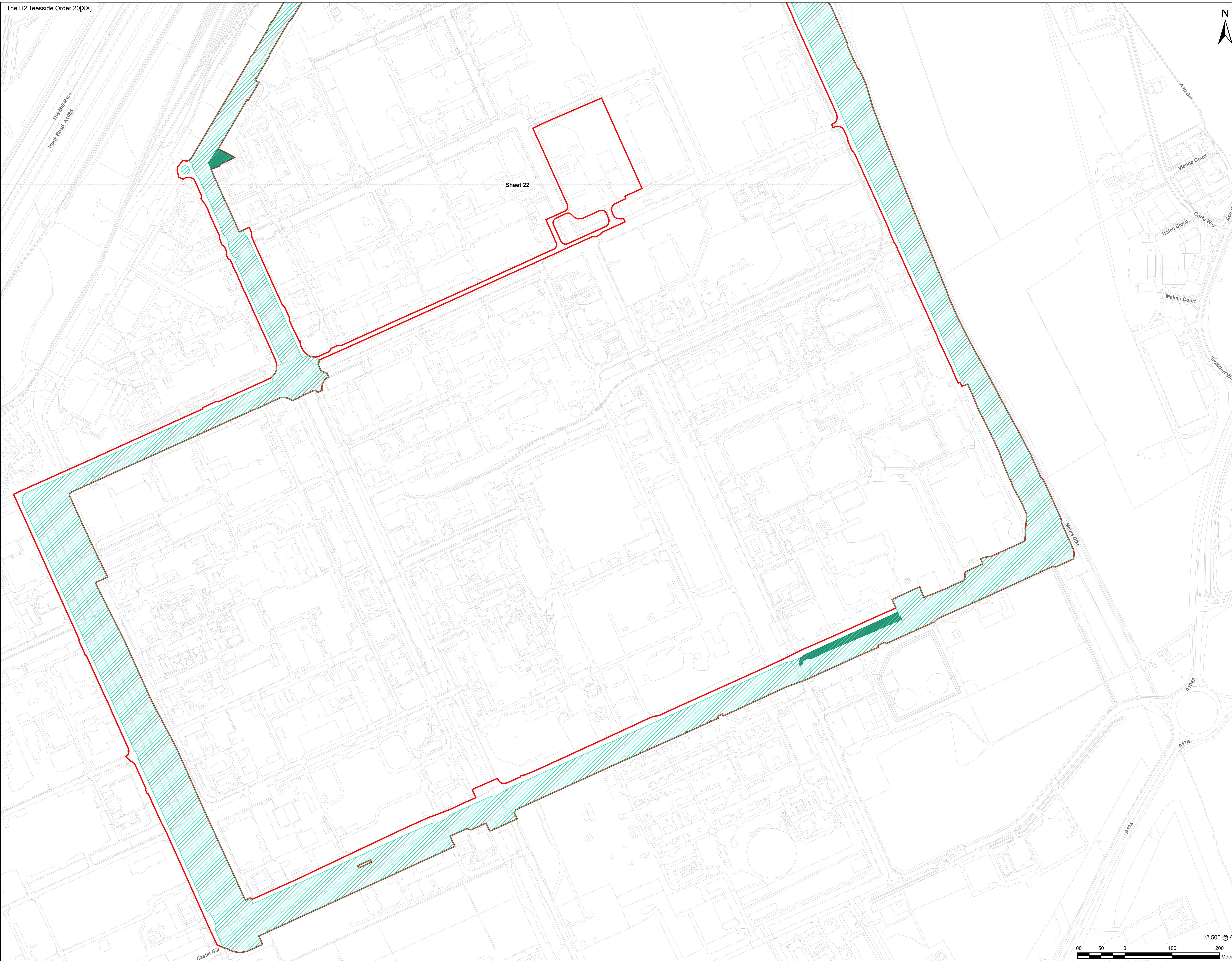
DRAWING TITLE  
Works Plans  
Work No. 6 - Hydrogen Distribution  
Network

SHEET NUMBER  
Sheet 22 of 40



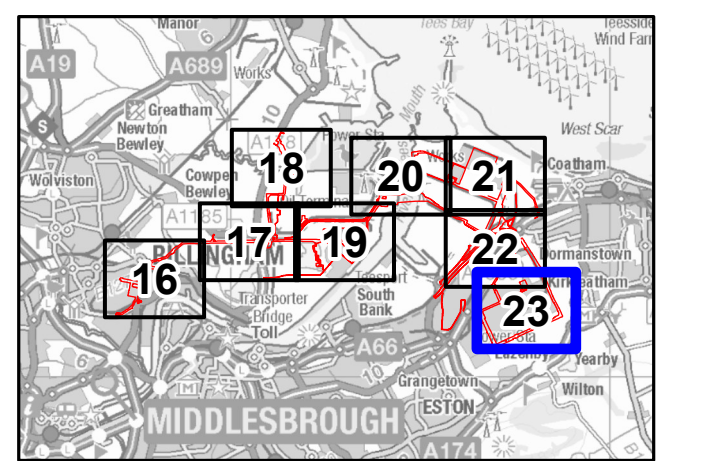
1:2,500 @ A0

- Order Limits
- Detailed Sheet Number
- Work No. 6A - Hydrogen Distribution Network - Overground and Underground Pipelines
- Work No. 6B - Hydrogen Distribution Network - Above Ground Installations



Sheet 22

Infrastructure Planning  
(Applications: Prescribed Forms  
and Procedure) Regulations 2009  
Regulation 5(2)(j).



- NOTES
- 1: Reproduced from Ordnance Survey digital map data © Crown copyright 2025. All rights reserved. License number AC0000808122.
  - 2: Contains Ordnance Survey Data © Crown Copyright and database right 2025.

APPLICATION REFERENCE  
H2T\_Feb25\_DCO\_2.4\_Rev04a

ISSUE PURPOSE  
PROVIDED ON A WITHOUT  
PREJUDICE BASIS – EXCLUDING  
COWPEN BEWLEY SPUR

PROJECT NUMBER  
60689030

DRAWING TITLE  
Works Plans  
Work No. 6 - Hydrogen Distribution  
Network

SHEET NUMBER  
Sheet 23 of 40



This drawing has been prepared for the use of AECOM's client. It may not be used, modified, reproduced or relied upon by third parties, except as agreed by AECOM, or as required by law. AECOM accepts no responsibility, and denies any liability whatsoever, to any party that uses or relies on this drawing without AECOM's express written consent. Do not scale this document. All measurements must be obtained from the stated dimensions.



APPLICANT



CONSULTANT

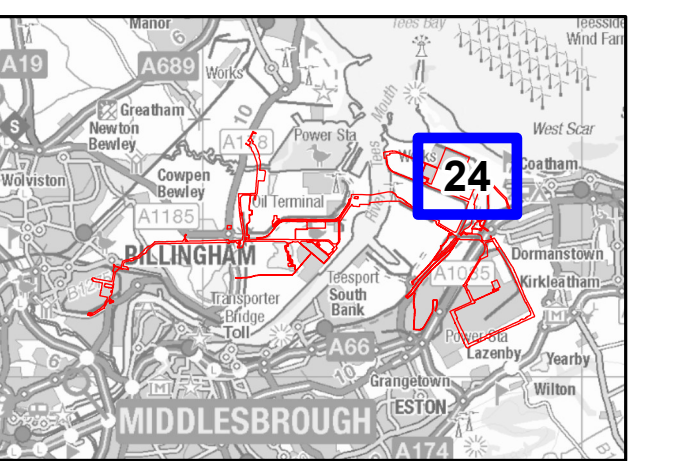
AECOM Limited  
100 Embankment,  
Cathedral Approach,  
Manchester, M3 7FB  
www.aecom.com

LEGEND

- Order Limits
- Detailed Sheet Number
- Work No. 7A - Carbon Dioxide - Export Pipeline
- Work No. 7B - Carbon Dioxide - Above Ground Installation



**Infrastructure Planning**  
(Applications: Prescribed Forms  
and Procedure) Regulations 2009  
Regulation 5(2)(j).



NOTES

- 1: Reproduced from Ordnance Survey digital map data © Crown copyright 2025. All rights reserved. License number AC0000808122.
- 2: Contains Ordnance Survey Data © Crown Copyright and database right 2025.

APPLICATION REFERENCE

H2T\_Feb25\_DCO\_2.4\_Rev04a

ISSUE PURPOSE

PROVIDED ON A WITHOUT  
PREJUDICE BASIS – EXCLUDING  
COWPEN BEWLEY SPUR

PROJECT NUMBER

60689030

DRAWING TITLE

Works Plans  
Work No. 7 - Carbon Dioxide Export  
Pipeline Pipeline and Compression  
Station

SHEET NUMBER

Sheet 24 of 40

This drawing has been prepared for the use of AECOM's client. It may not be used, modified, reproduced or relied upon by third parties, except as agreed by AECOM, or as required by law. AECOM accepts no responsibility, and denies any liability, whatsoever, to any party that uses or relies on this drawing without AECOM's express written consent. Do not scale this document. All measurements must be obtained from the stated dimensions.



APPLICANT

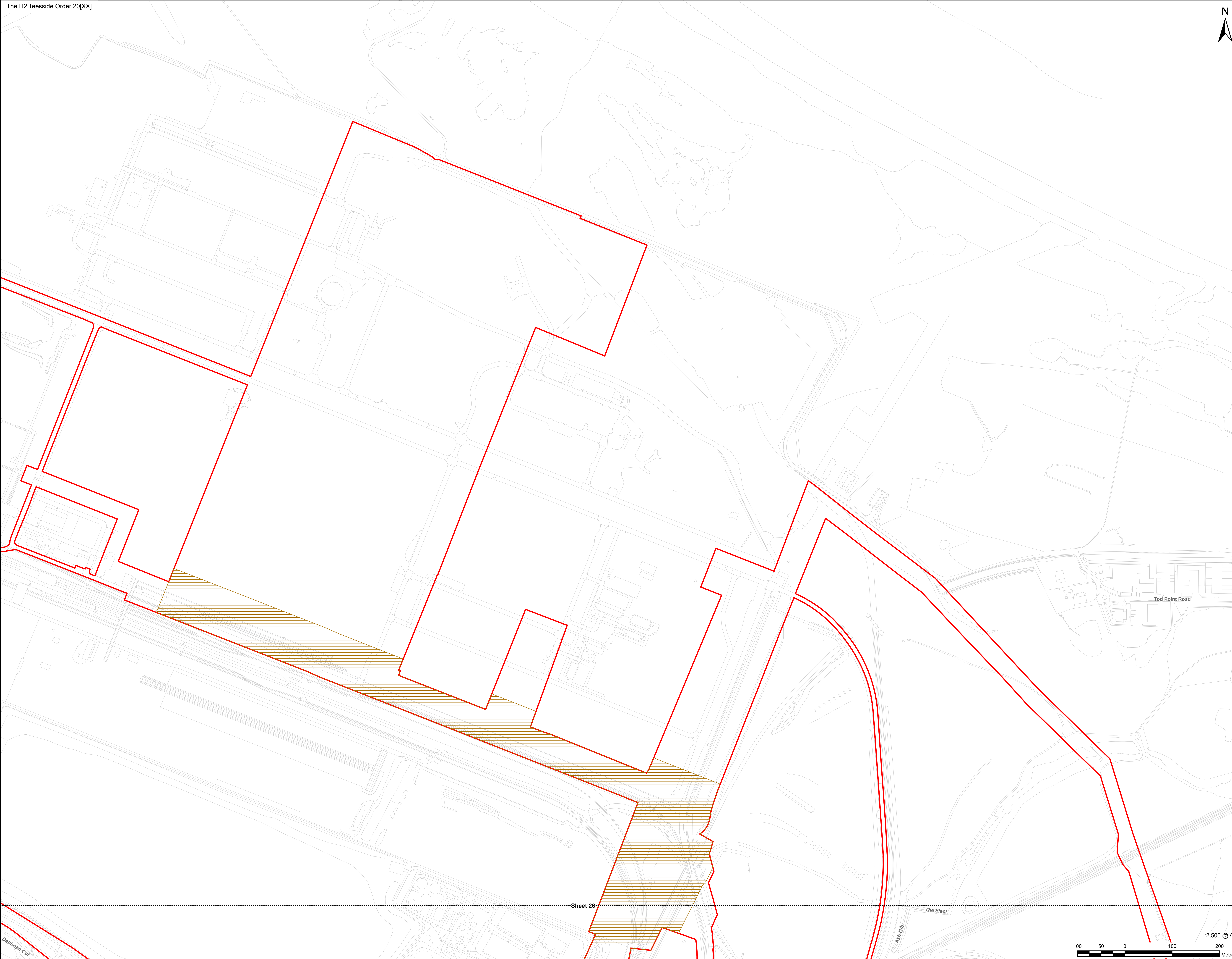


CONSULTANT

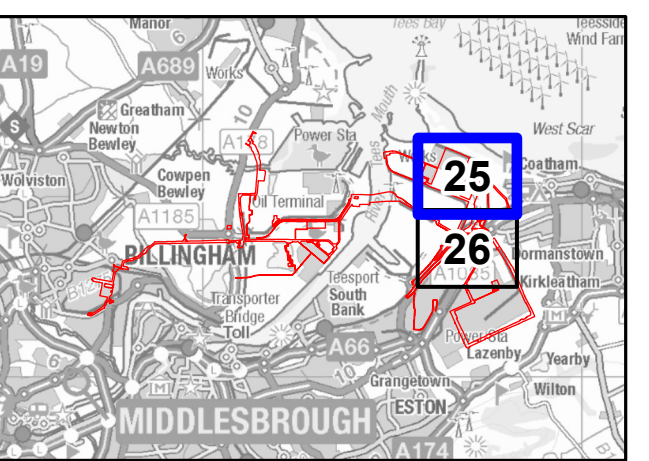
AECOM Limited  
100 Embankment,  
Cathedral Approach,  
Manchester, M3 7FB  
www.aecom.com

LEGEND

- Order Limits
- Detailed Sheet Number
- Work No. 8 - Oxygen and Nitrogen Gas Connections



**Infrastructure Planning**  
(Applications: Prescribed Forms  
and Procedure) Regulations 2009  
Regulation 5(2)(j).



NOTES

- 1: Reproduced from Ordnance Survey digital map data © Crown copyright 2025. All rights reserved. License number AC0000808122.
- 2: Contains Ordnance Survey Data © Crown Copyright and database right 2025.

APPLICATION REFERENCE

H2T\_Feb25\_DCO\_2.4\_Rev04a

ISSUE PURPOSE

PROVIDED ON A WITHOUT  
PREJUDICE BASIS – EXCLUDING  
COWPEN BEWLEY SPUR

PROJECT NUMBER

60689030


DRAWING TITLE

Works Plans  
Work No. 8 - Oxygen and Nitrogen  
Gas Connections

SHEET NUMBER

Sheet 25 of 40

Sheet 26

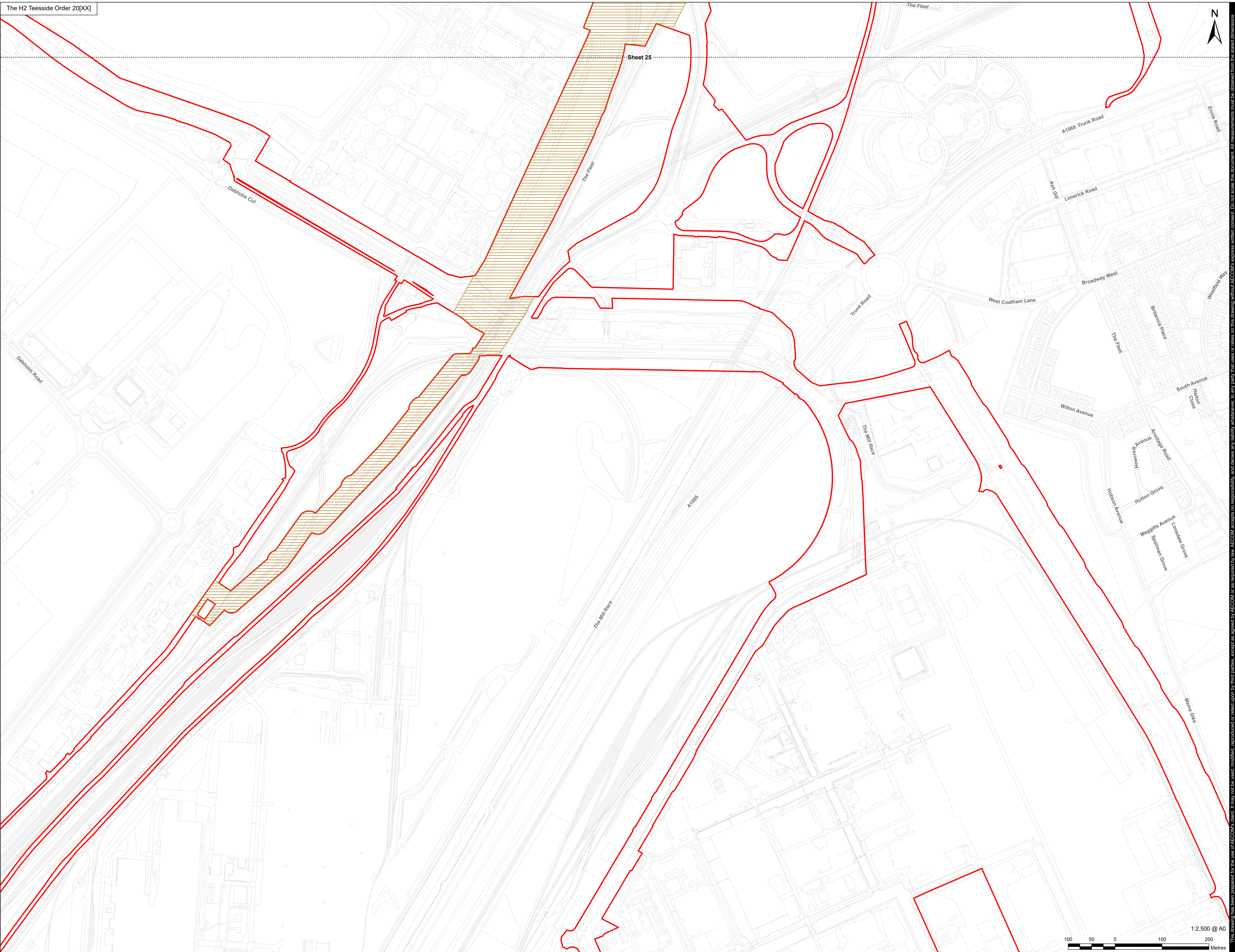


This drawing has been prepared for the use of AECOM's client. It may not be used, modified, reproduced or relied upon by third parties, except as agreed by AECOM, or as required by law. AECOM accepts no responsibility, and denies any liability, whatsoever, to any party that uses or relies on this drawing without AECOM's express written consent. Do not scale this document. All measurements must be obtained from the stated dimensions.



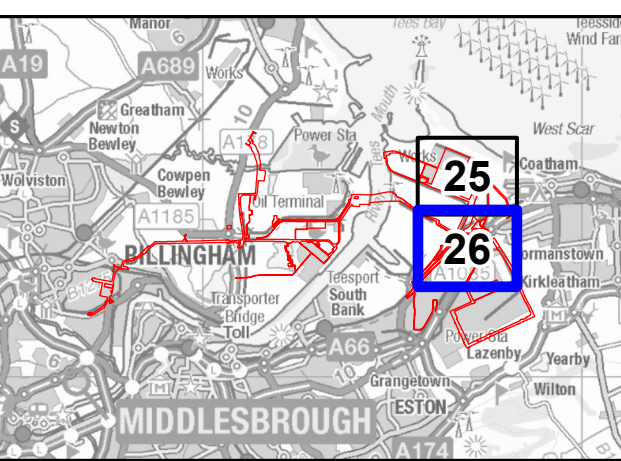
AECOM Limited  
100 Embankment,  
Cathedral Approach,  
Manchester, M3 7FB  
www.aecom.com

- Order Limits
- Detailed Sheet Number
- Work No. 8 - Oxygen and Nitrogen Gas Connections



This drawing has been prepared for the use of AECOM's client. It may not be used, modified, reproduced or relied upon by third parties, except as agreed by AECOM, or as required by law. AECOM accepts no responsibility, and denies any liability, whatsoever, to any party that uses or relies on this drawing without AECOM's express written consent. Do not scale this document. All measurements must be obtained from the stated dimensions.

**Infrastructure Planning**  
(Applications: Prescribed Forms  
and Procedure) Regulations 2009  
Regulation 5(2)(j).



**NOTES**  
1: Reproduced from Ordnance Survey digital map data © Crown copyright 2025. All rights reserved. License number AC0000808122.  
2: Contains Ordnance Survey Data © Crown Copyright and database right 2025.

**APPLICATION REFERENCE**  
H2T\_Feb25\_DCO\_2.4\_Rev04a

**ISSUE PURPOSE**  
PROVIDED ON A WITHOUT  
PREJUDICE BASIS – EXCLUDING  
COWPEN BEWLEY SPUR

**PROJECT NUMBER**  
60689030

**DRAWING TITLE**  
Works Plans  
Work No. 8 - Oxygen and Nitrogen  
Gas Connections

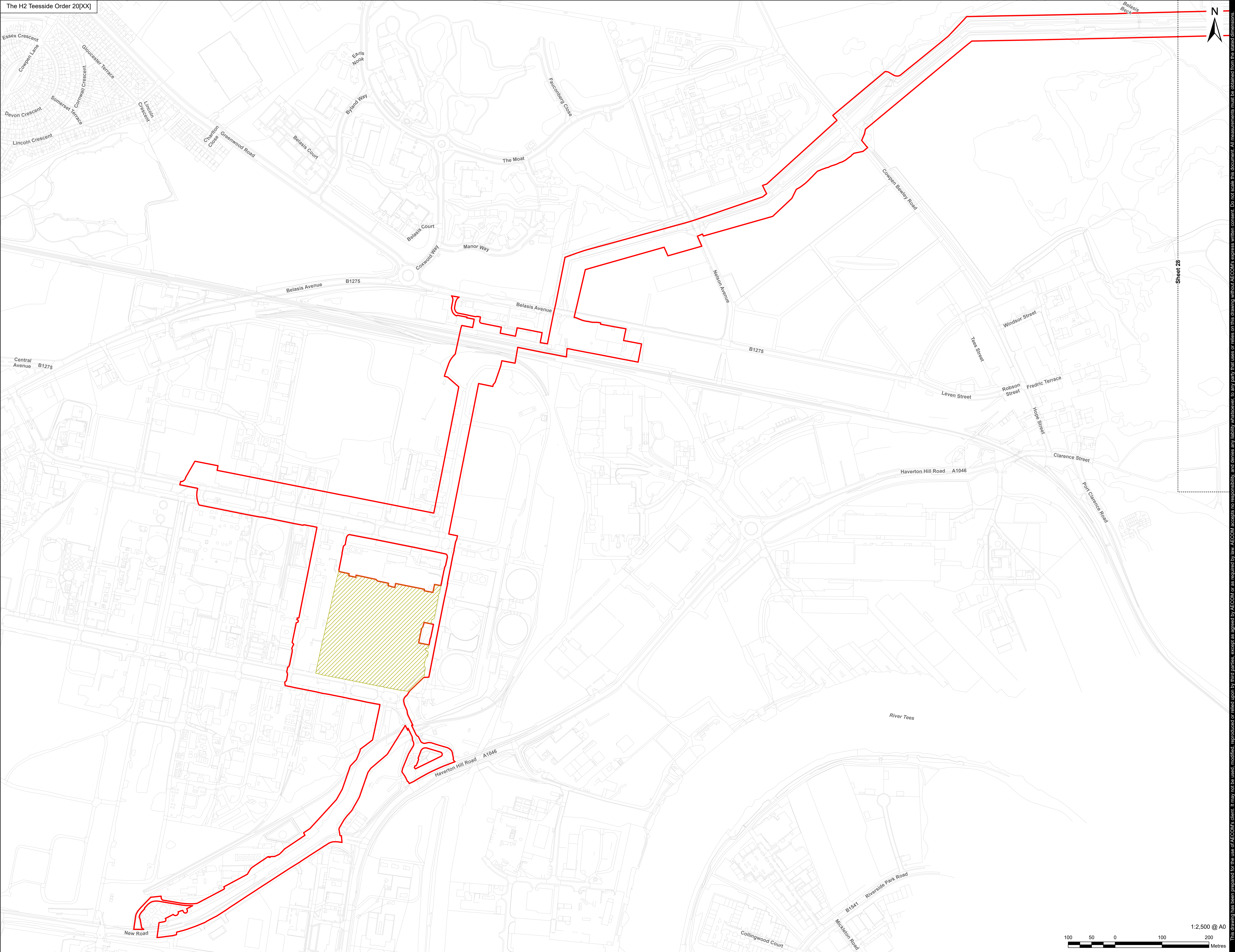
**SHEET NUMBER**  
Sheet 26 of 40





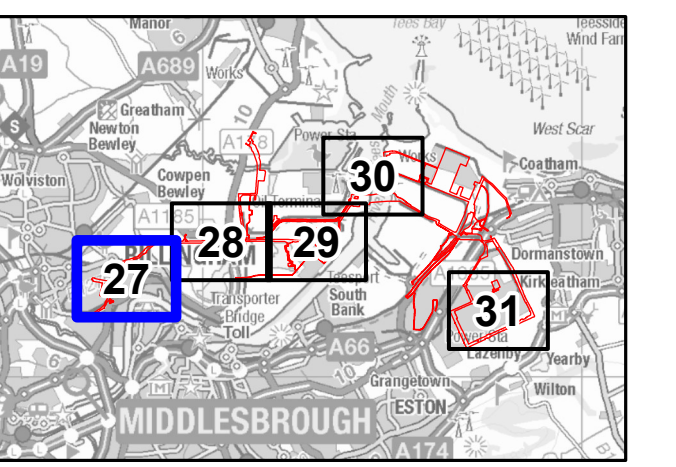
AECOM Limited  
100 Embankment,  
Cathedral Approach,  
Manchester, M3 7FB  
www.aecom.com

- Order Limits
- Detailed Sheet Number
- Work No. 9 - Temporary Construction Compounds



Sheet 28

**Infrastructure Planning**  
(Applications: Prescribed Forms  
and Procedure) Regulations 2009  
Regulation 5(2)(j).



NOTES

- 1: Reproduced from Ordnance Survey digital map data © Crown copyright 2025. All rights reserved. License number AC0000808122.
- 2: Contains Ordnance Survey Data © Crown Copyright and database right 2025.

APPLICATION REFERENCE

H2T\_Feb25\_DCO\_2.4\_Rev04a

ISSUE PURPOSE

PROVIDED ON A WITHOUT  
PREJUDICE BASIS – EXCLUDING  
COWPEN BEWLEY SPUR

PROJECT NUMBER

60689030

DRAWING TITLE

Works Plans  
Work No. 9 - Temporary Construction  
Compounds

SHEET NUMBER

Sheet 27 of 40

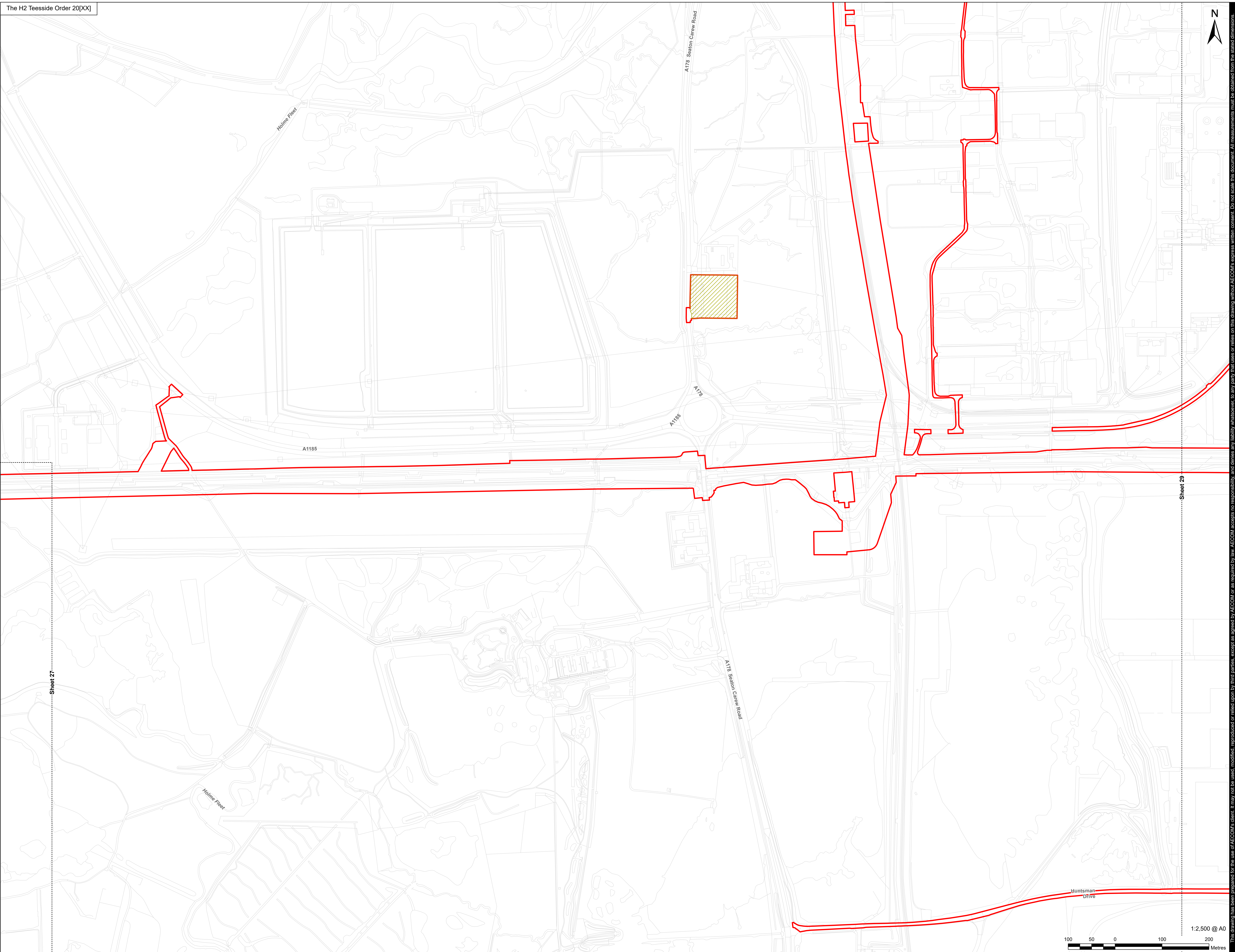


This drawing has been prepared for the use of AECOM's client. It may not be used, modified, reproduced or relied upon by third parties, except as agreed by AECOM, or as required by law. AECOM accepts no responsibility, and denies any liability, whatsoever, to any party that uses or relies on this drawing without AECOM's express written consent. Do not scale this document. All measurements must be obtained from the stated dimensions.



AECOM Limited  
100 Embankment,  
Cathedral Approach,  
Manchester, M3 7FB  
www.aecom.com

- Order Limits
- Detailed Sheet Number
- Work No. 9 - Temporary Construction Compounds

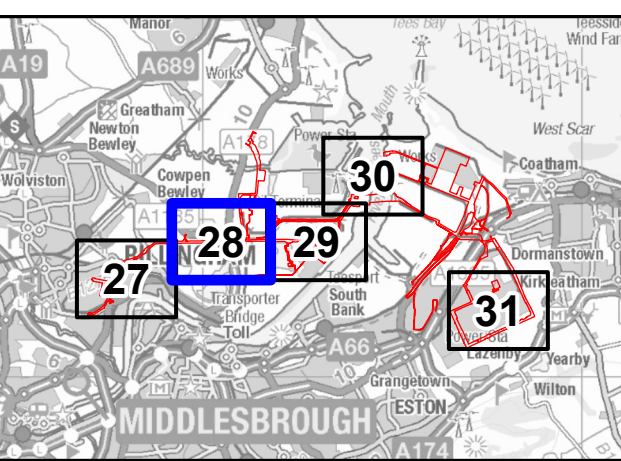


This drawing has been prepared for the use of AECOM's client. It may not be used, modified, reproduced or relied upon by third parties, except as agreed by AECOM, or as required by law. AECOM accepts no responsibility, and denies any liability, whatsoever, to any party that uses or relies on this drawing without AECOM's express written consent. Do not scale this document. All measurements must be obtained from the stated dimensions.

Sheet 27

Sheet 29

**Infrastructure Planning**  
(Applications: Prescribed Forms and Procedure) Regulations 2009 Regulation 5(2)(j).



**NOTES**

- 1: Reproduced from Ordnance Survey digital map data © Crown copyright 2025. All rights reserved. License number AC0000808122.
- 2: Contains Ordnance Survey Data © Crown Copyright and database right 2025.

**APPLICATION REFERENCE**

H2T\_Feb25\_DCO\_2.4\_Rev04a

**ISSUE PURPOSE**

PROVIDED ON A WITHOUT PREJUDICE BASIS – EXCLUDING COWPEN BEWLEY SPUR

**PROJECT NUMBER**

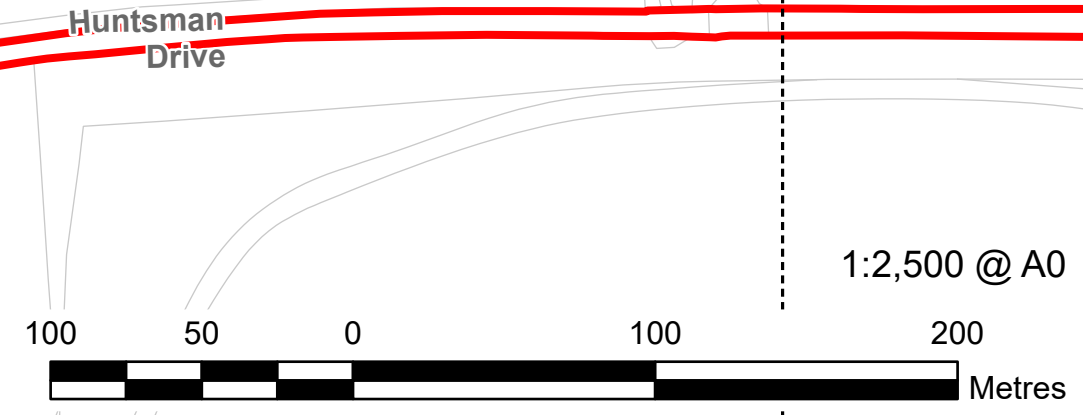
60689030

**DRAWING TITLE**

Works Plans  
Work No. 9 - Temporary Construction Compounds

**SHEET NUMBER**

Sheet 28 of 40


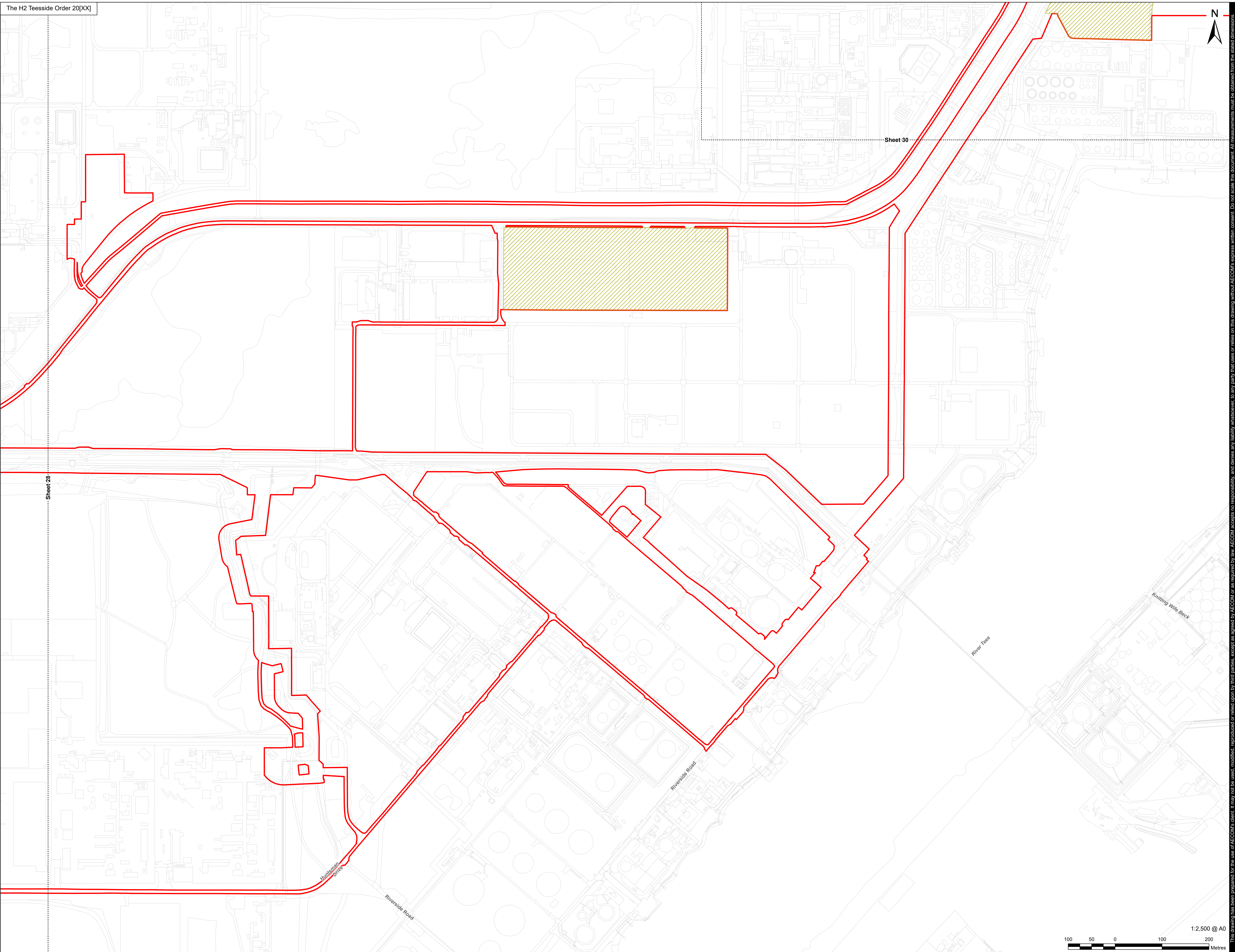






AECOM Limited  
100 Embankment,  
Cathedral Approach,  
Manchester, M3 7FB  
www.aecom.com

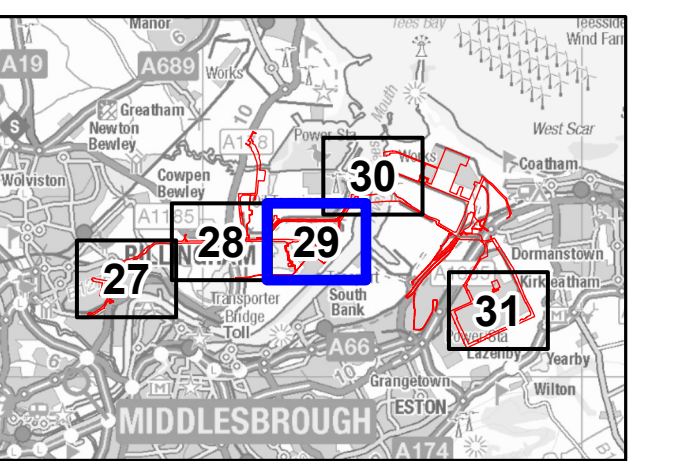
- Order Limits
- Detailed Sheet Number
- Work No. 9 - Temporary Construction Compounds



Sheet 30

Sheet 28

**Infrastructure Planning  
(Applications: Prescribed Forms  
and Procedure) Regulations 2009  
Regulation 5(2)(j).**



**NOTES**

- 1: Reproduced from Ordnance Survey digital map data © Crown copyright 2025. All rights reserved. License number AC0000808122.
- 2: Contains Ordnance Survey Data © Crown Copyright and database right 2025.

**APPLICATION REFERENCE**

H2T\_Feb25\_DCO\_2.4\_Rev04a

**ISSUE PURPOSE**

PROVIDED ON A WITHOUT  
PREJUDICE BASIS – EXCLUDING  
COWPEN BEWLEY SPUR

**PROJECT NUMBER**

60689030

**DRAWING TITLE**

Works Plans  
Work No. 9 - Temporary Construction  
Compounds

**SHEET NUMBER**

Sheet 29 of 40



This drawing has been prepared for the use of AECOM's client. It may not be used, modified, reproduced or relied upon by third parties, except as agreed by AECOM, or as required by law. AECOM accepts no responsibility, and denies any liability, whatsoever, to any party that uses or relies on this drawing without AECOM's express written consent. Do not scale this document. All measurements must be obtained from the stated dimensions.



- Order Limits
- Detailed Sheet Number
- Work No. 9 - Temporary Construction Compounds

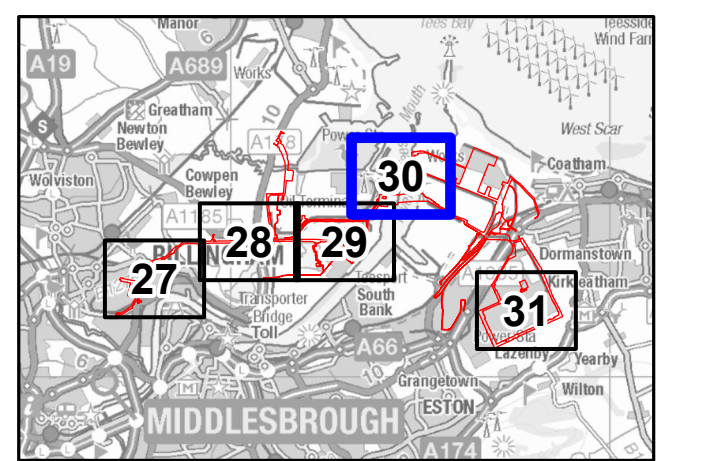
Emergency Access Road

River Tees

Dabholm Cut

Sheet 29

Infrastructure Planning  
(Applications: Prescribed Forms  
and Procedure) Regulations 2009  
Regulation 5(2)(j).



NOTES

- 1: Reproduced from Ordnance Survey digital map data © Crown copyright 2025. All rights reserved. License number AC0000808122.
- 2: Contains Ordnance Survey Data © Crown Copyright and database right 2025.

APPLICATION REFERENCE

H2T\_Feb25\_DCO\_2.4\_Rev04a

ISSUE PURPOSE

PROVIDED ON A WITHOUT  
PREJUDICE BASIS – EXCLUDING  
COWPEN BEWLEY SPUR

PROJECT NUMBER

60689030

DRAWING TITLE

Works Plans  
Work No. 9 - Temporary Construction  
Compounds

SHEET NUMBER

Sheet 30 of 40



1:2,500 @ A0

Metres

0

100

200

0

50

100

200

0

50

100

200

0

50

100

200

0

50

100

200

0

50

100

200

0

50

100

200

0

50

100

200

0

50

100

200

0

50

100

200

0

50

100

200

0

50

100

200

0

50

100

200

0

50

100

200

0

50

100

200

0

50

100

200

0

50

100

200

0

50

100

200

0

50

100

200

0

50

100

200

0

50

100

200

0

50

100

200

0

50

100

200

0

50

100

200

0

50

100

200

0

50

100

200

0

50

100

200

0

50

100

200

0

50

100

200

0

50

100

200

0

50

100

200

0

50

100

200

0

50

100

200

0

50

100

200

0

50

100

200

0

50

100

200

0

50

100

200

0

50

100

200

0

50

100

200

0

50

100

200

0

50

100

200

0

50

100

200

0

50

100

200

0

50

100

200

0

50

100

200

0

50

100

200

0

50

100

200

0

50

100

200

0

50

100

200

0

50

100

200

0

50

100

200

0

50

100

200

0

50

100

200

0

50

100

200

0

50

100

200

0

50

100

200

0

50

100

200

0

50

100

200

0

50

100

200

0

50

100

200

0

50

100

200

0

50

100

200

0

50

100

200

0

50

100

200

0

50

100

200

0

50

100

200

0

50

100

200

0

50

100

200

0

50

100

200

0

50

100

200

0

50

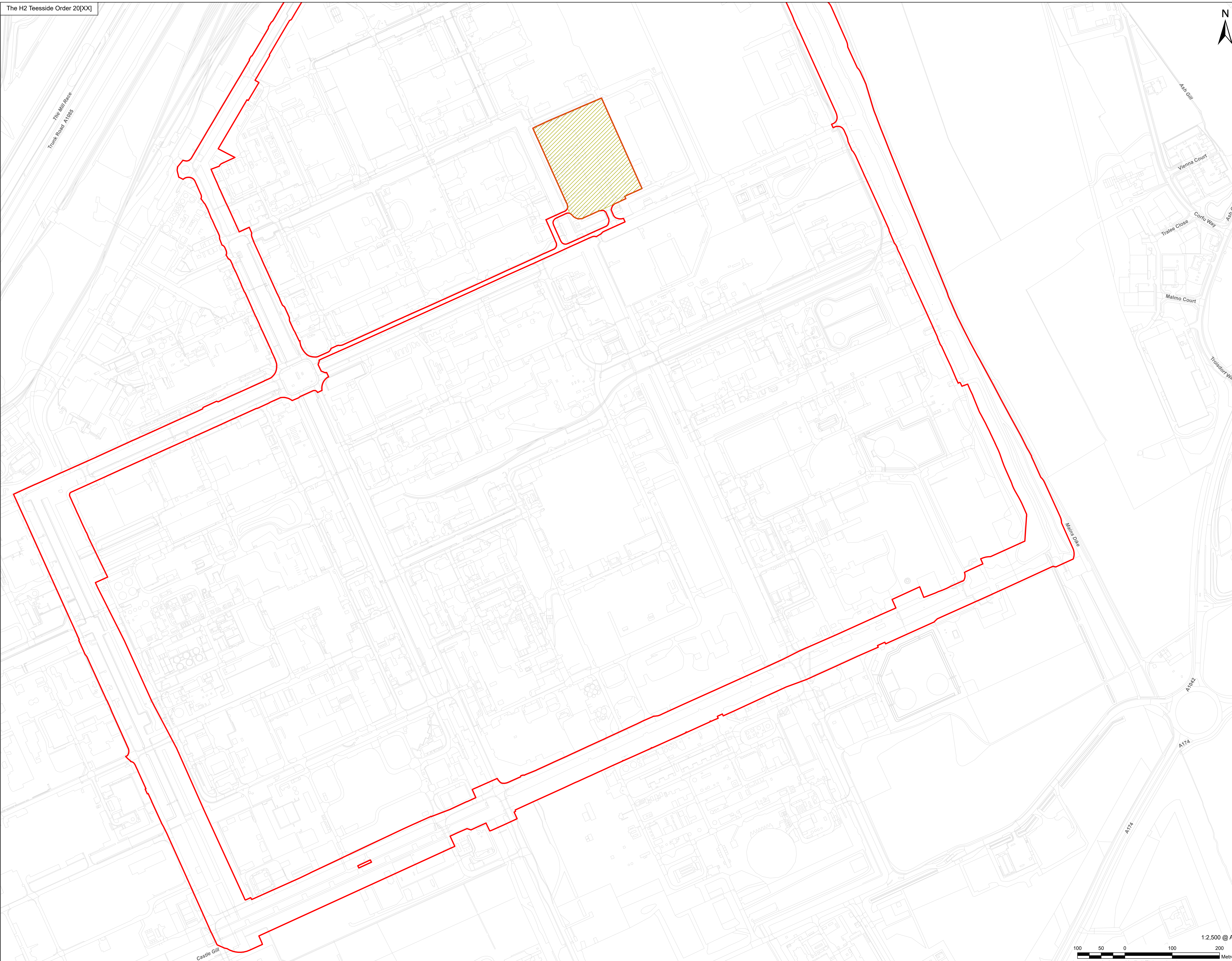
100

200

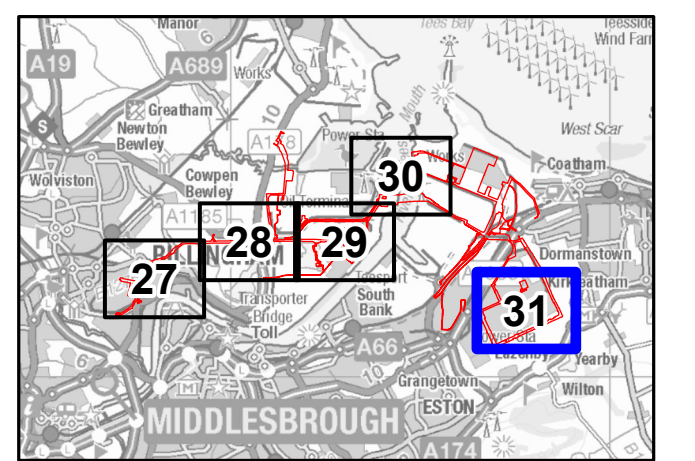


AECOM Limited  
100 Embankment,  
Cathedral Approach,  
Manchester, M3 7FB  
www.aecom.com

- Order Limits
- Detailed Sheet Number
- Work No. 9 - Temporary Construction Compounds



**Infrastructure Planning**  
(Applications: Prescribed Forms  
and Procedure) Regulations 2009  
Regulation 5(2)(j).



NOTES

- 1: Reproduced from Ordnance Survey digital map data © Crown copyright 2025. All rights reserved. License number AC0000808122.
- 2: Contains Ordnance Survey Data © Crown Copyright and database right 2025.

APPLICATION REFERENCE

H2T\_Feb25\_DCO\_2.4\_Rev04a

ISSUE PURPOSE

PROVIDED ON A WITHOUT  
PREJUDICE BASIS – EXCLUDING  
COWPEN BEWLEY SPUR

PROJECT NUMBER

60689030

DRAWING TITLE

Works Plans  
Work No. 9 - Temporary Construction  
Compounds

SHEET NUMBER

Sheet 31 of 40

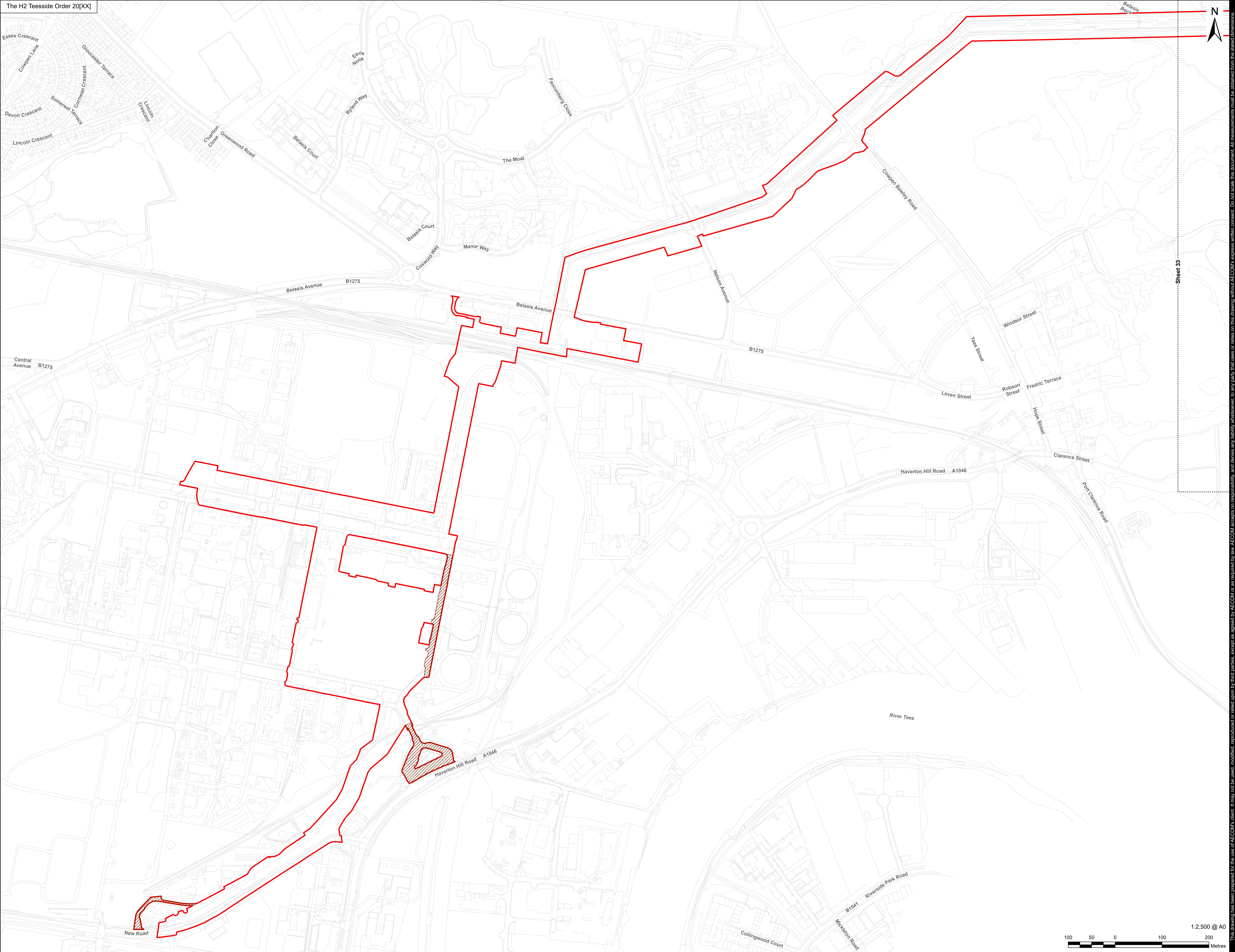


This drawing has been prepared for the use of AECOM's client. It may not be used, modified, reproduced or relied upon by third parties, except as agreed by AECOM, or as required by law. AECOM accepts no responsibility, and denies any liability whatsoever, to any party that uses or relies on this drawing without AECOM's express written consent. Do not scale this document. All measurements must be obtained from the stated dimensions.

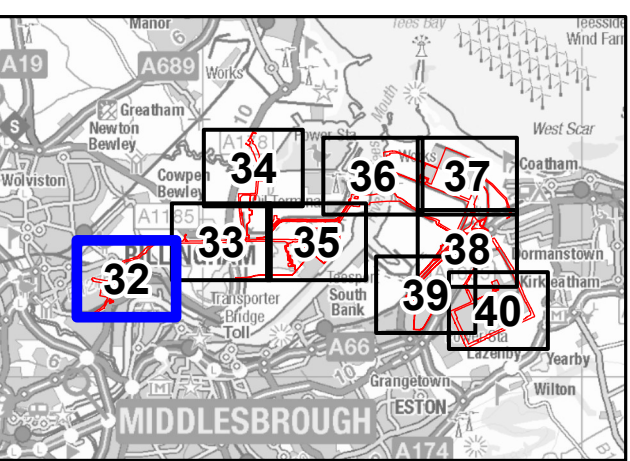


AECOM Limited  
100 Embankment,  
Cathedral Approach,  
Manchester, M3 7FB  
www.aecom.com

- Order Limits
- Detailed Sheet Number
- Work No. 10 - Access Highway Improvements and Use



Infrastructure Planning  
(Applications: Prescribed Forms  
and Procedure) Regulations 2009  
Regulation 5(2)(j).



NOTES

- 1: Reproduced from Ordnance Survey digital map data © Crown copyright 2025. All rights reserved. License number AC0000808122.
- 2: Contains Ordnance Survey Data © Crown Copyright and database right 2025.

APPLICATION REFERENCE

H2T\_Feb25\_DCO\_2.4\_Rev04a

ISSUE PURPOSE

PROVIDED ON A WITHOUT  
PREJUDICE BASIS – EXCLUDING  
COWPEN BEWLEY SPUR

PROJECT NUMBER

60689030

DRAWING TITLE

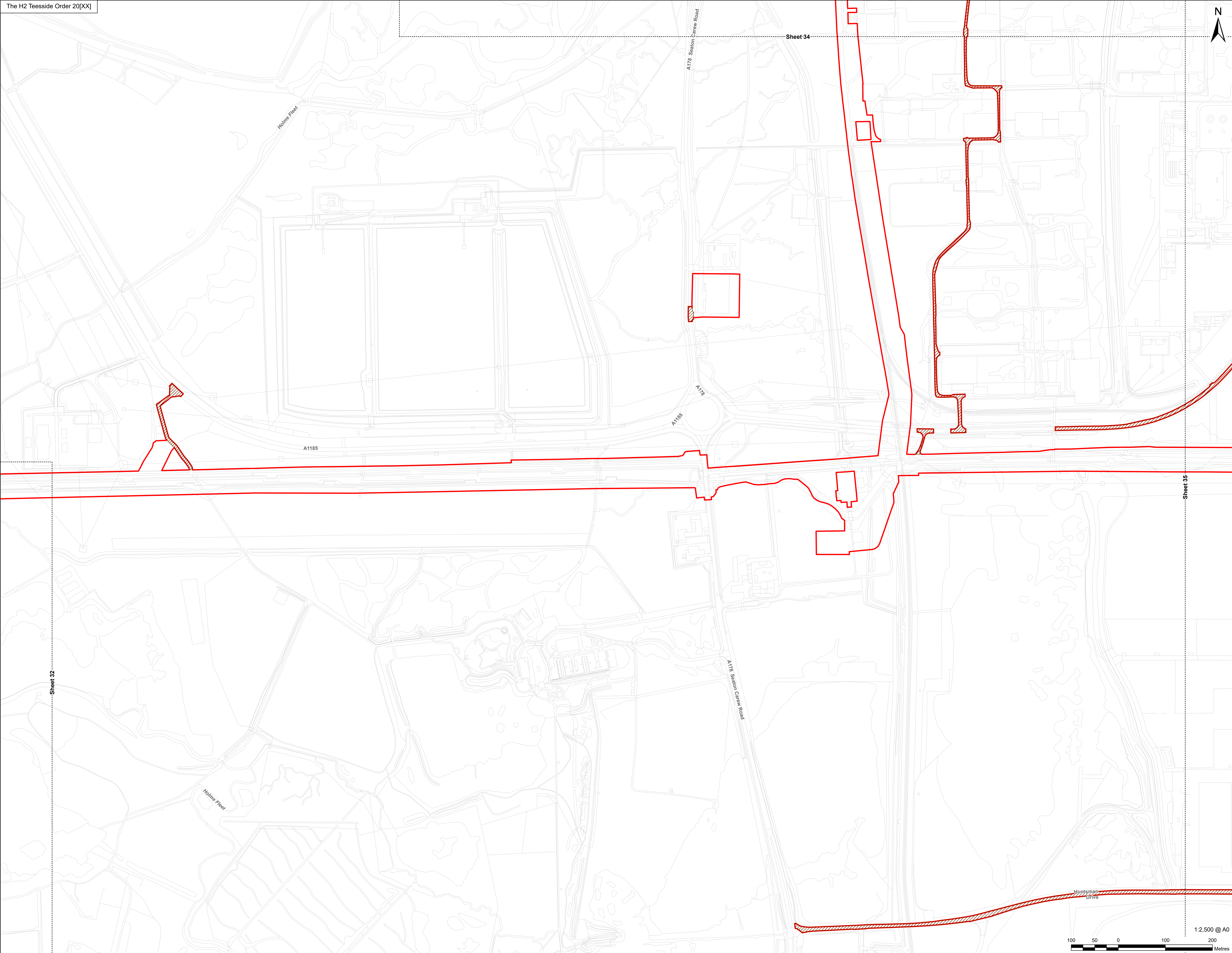
Works Plans  
Work No. 10 - Access Highway  
Improvements and Use

SHEET NUMBER

Sheet 32 of 40

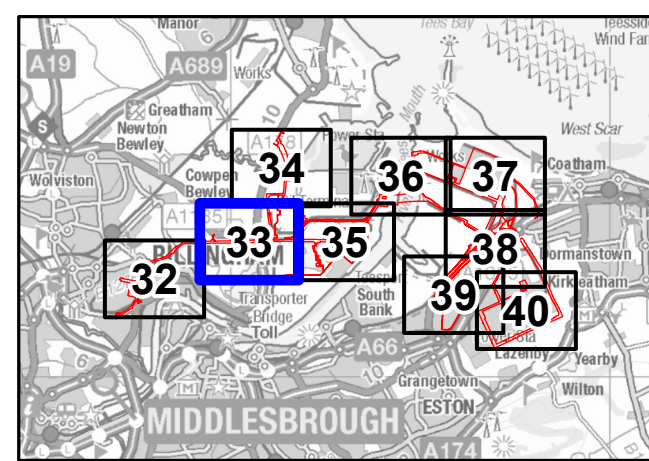


This drawing has been prepared for the use of AECOM's client. It may not be used, modified, reproduced or relied upon by third parties, except as agreed by AECOM, or as required by law. AECOM accepts no responsibility, and denies any liability, whatsoever, to any party that uses or relies on this drawing without AECOM's express written consent. Do not scale this document. All measurements must be obtained from the stated dimensions.



This drawing has been prepared for the use of AECOM's client. It may not be used, modified, reproduced or relied upon by third parties, except as agreed by AECOM, or as required by law. AECOM accepts no responsibility, and denies any liability, whatsoever, to any party that uses or relies on this drawing without AECOM's express written consent. Do not scale this document. All measurements must be obtained from the stated dimensions.

**Infrastructure Planning**  
(Applications: Prescribed Forms and Procedure) Regulations 2009 Regulation 5(2)(j).



**NOTES**  
1: Reproduced from Ordnance Survey digital map data © Crown copyright 2025. All rights reserved. License number AC0000808122.  
2: Contains Ordnance Survey Data © Crown Copyright and database right 2025.

**APPLICATION REFERENCE**  
H2T\_Feb25\_DCO\_2.4\_Rev04a

**ISSUE PURPOSE**  
PROVIDED ON A WITHOUT PREJUDICE BASIS – EXCLUDING COWPEN BEWLEY SPUR

**PROJECT NUMBER**  
60689030

**DRAWING TITLE**  
Works Plans  
Work No. 10 - Access Highway Improvements and Use

**SHEET NUMBER**  
Sheet 33 of 40



1:2,500 @ A0






APPLICANT

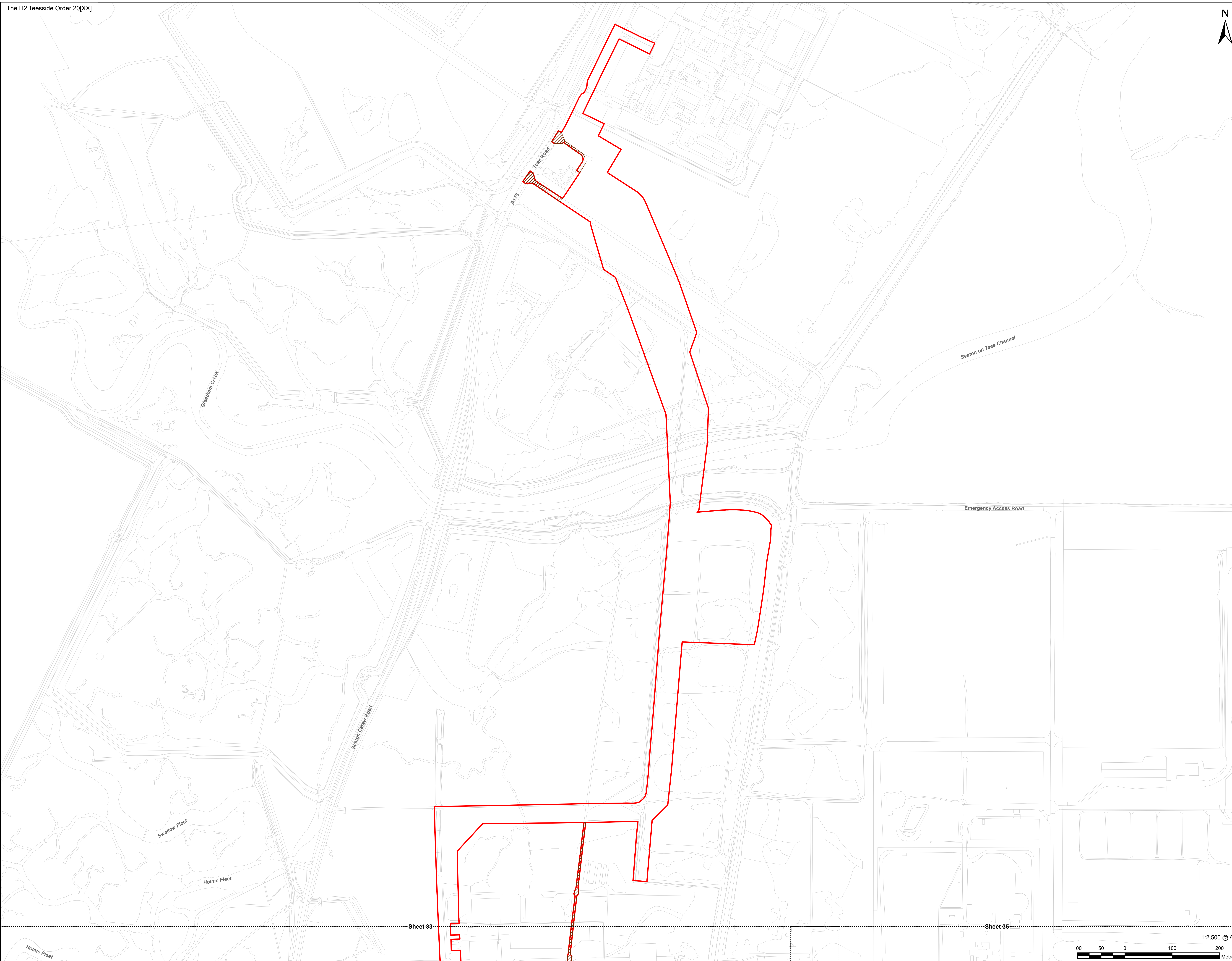


CONSULTANT

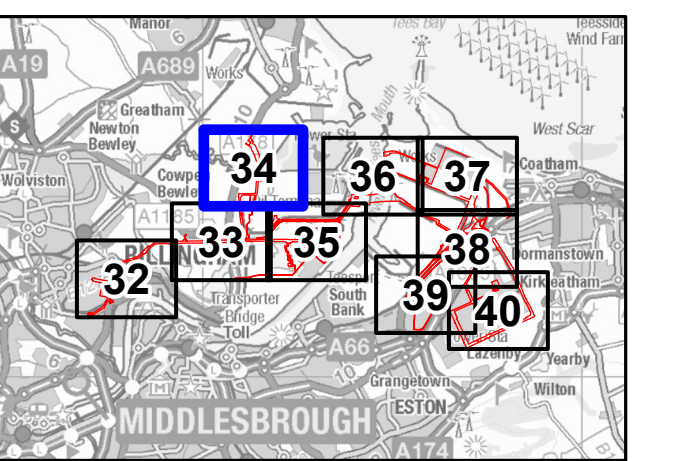
AECOM Limited  
100 Embankment,  
Cathedral Approach,  
Manchester, M3 7FB  
www.aecom.com

LEGEND

-  Order Limits
-  Detailed Sheet Number
-  Work No. 10 - Access Highway Improvements and Use



Infrastructure Planning  
(Applications: Prescribed Forms  
and Procedure) Regulations 2009  
Regulation 5(2)(j).



NOTES

- 1: Reproduced from Ordnance Survey digital map data © Crown copyright 2025. All rights reserved. License number AC0000808122.
- 2: Contains Ordnance Survey Data © Crown Copyright and database right 2025.

APPLICATION REFERENCE

H2T\_Feb25\_DCO\_2.4\_Rev04a

ISSUE PURPOSE

PROVIDED ON A WITHOUT  
PREJUDICE BASIS – EXCLUDING  
COWPEN BEWLEY SPUR

PROJECT NUMBER

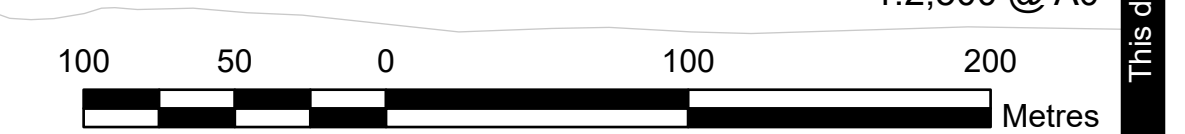
60689030

DRAWING TITLE

Works Plans  
Work No. 10 - Access Highway  
Improvements and Use

SHEET NUMBER

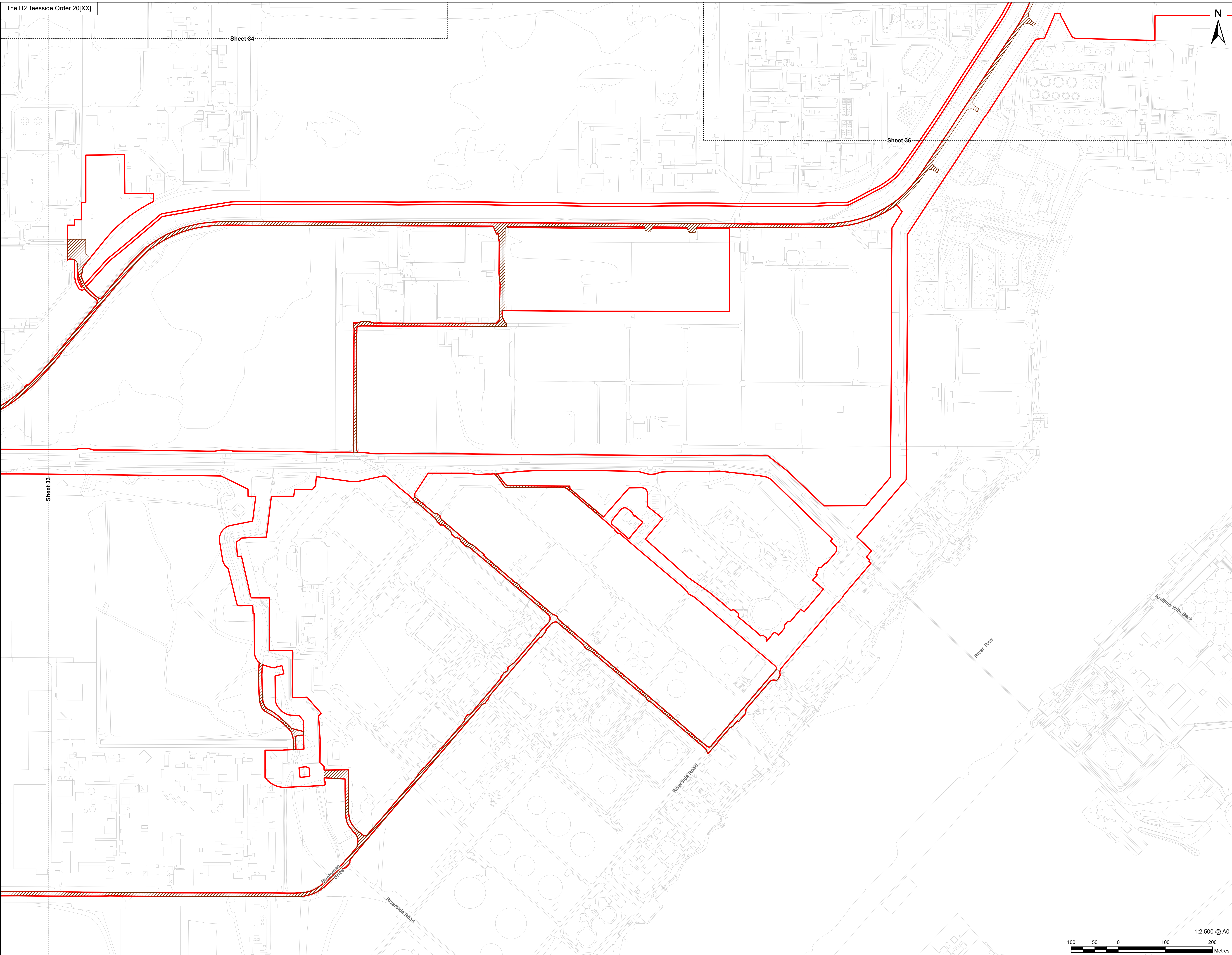
Sheet 34 of 40



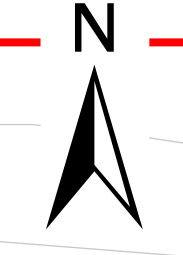


AECOM Limited  
100 Embankment,  
Cathedral Approach,  
Manchester, M3 7FB  
www.aecom.com

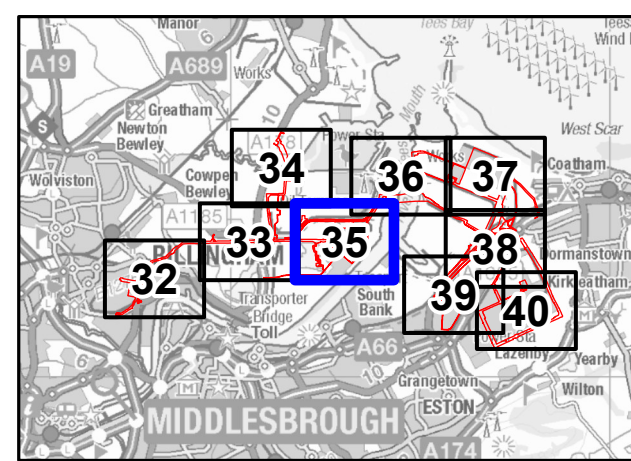
- Order Limits
- Detailed Sheet Number
- Work No. 10 - Access Highway Improvements and Use



This drawing has been prepared for the use of AECOM's client. It may not be used, modified, reproduced or relied upon by third parties, except as agreed by AECOM, or as required by law. AECOM accepts no responsibility, and denies any liability, whatsoever, to any party that uses or relies on this drawing without AECOM's express written consent. Do not scale this document. All measurements must be obtained from the stated dimensions.



**Infrastructure Planning  
(Applications: Prescribed Forms  
and Procedure) Regulations 2009  
Regulation 5(2)(j).**



**NOTES**

- 1: Reproduced from Ordnance Survey digital map data © Crown copyright 2025. All rights reserved. License number AC0000808122.
- 2: Contains Ordnance Survey Data © Crown Copyright and database right 2025.

**APPLICATION REFERENCE**

H2T\_Feb25\_DCO\_2.4\_Rev04a

**ISSUE PURPOSE**

PROVIDED ON A WITHOUT PREJUDICE BASIS – EXCLUDING COWPEN BEWLEY SPUR

**PROJECT NUMBER**

60689030

**DRAWING TITLE**

Works Plans  
Work No. 10 - Access Highway Improvements and Use

**SHEET NUMBER**

Sheet 35 of 40





AECOM Limited  
100 Embankment,  
Cathedral Approach,  
Manchester, M3 7FB  
www.aecom.com

- Order Limits
- Detailed Sheet Number
- Work No. 10 - Access Highway Improvements and Use

Emergency Access Road

River Tees

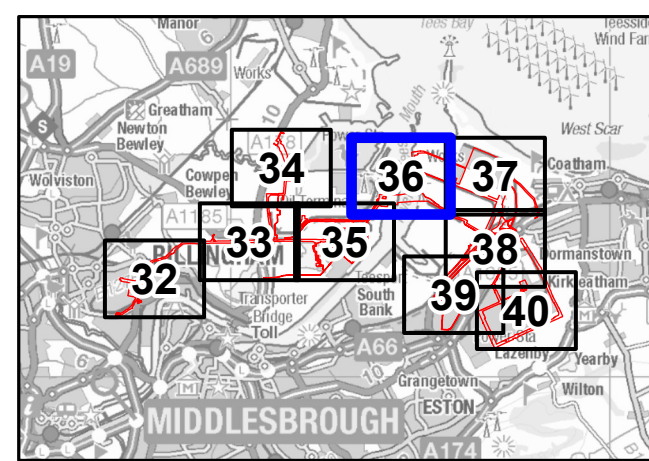
Sheet 37

Sheet 35

Dabholm Cut

Sheet 38

**Infrastructure Planning  
(Applications: Prescribed Forms  
and Procedure) Regulations 2009  
Regulation 5(2)(j).**



**NOTES**

- 1: Reproduced from Ordnance Survey digital map data © Crown copyright 2025. All rights reserved. License number AC0000808122.
- 2: Contains Ordnance Survey Data © Crown Copyright and database right 2025.

**APPLICATION REFERENCE**

H2T\_Feb25\_DCO\_2.4\_Rev04a

**ISSUE PURPOSE**

PROVIDED ON A WITHOUT  
PREJUDICE BASIS – EXCLUDING  
COWPEN BEWLEY SPUR

**PROJECT NUMBER**

60689030

**DRAWING TITLE**

Works Plans  
Work No. 10 - Access Highway  
Improvements and Use

**SHEET NUMBER**

Sheet 36 of 40



1:2,500 @ A0

Metres

200

100

50

0

100

200

Metres

1:2,500 @ A0

200

100

50

0

100

200

Metres

1:2,500 @ A0

200

100

50

0

100

200

Metres

1:2,500 @ A0

200

100

50

0

100

200

Metres

1:2,500 @ A0

200

100

50

0

100

200

Metres

1:2,500 @ A0

200

100

50

0

100

200

Metres

1:2,500 @ A0

200

100

50

0

100

200

Metres

1:2,500 @ A0

200

100

50

0

100

200

Metres

1:2,500 @ A0

200

100

50

0

100

200

Metres

1:2,500 @ A0

200

100

50

0

100

200

Metres

1:2,500 @ A0

200

100

50

0

100

200

Metres

1:2,500 @ A0

200

100

50

0

100

200

Metres

1:2,500 @ A0

200

100

50

0

100

200

Metres

1:2,500 @ A0

200

100

50

0

100

200

Metres

1:2,500 @ A0

200

100

50

0

100

200

Metres

1:2,500 @ A0

200

100

50

0

100

200

Metres

1:2,500 @ A0

200

100

50

0

100

200

Metres

1:2,500 @ A0

200

100

50

0

100

200

Metres

1:2,500 @ A0

200

100

50

0

100

200

Metres

1:2,500 @ A0

200

100

50

0

100

200

Metres

1:2,500 @ A0

200

100

50

0

100

200

Metres

1:2,500 @ A0

200

100

50

0

100

200

Metres

1:2,500 @ A0

200

100

50

0

100

200

Metres

1:2,500 @ A0

200

100

50

0

100

200

Metres

1:2,500 @ A0

200

100

50

0

100

200

Metres

1:2,500 @ A0

200

100

50

0

100

200

Metres

1:2,500 @ A0

200

100

50

0

100

200

Metres

1:2,500 @ A0

200

100

50

0

100

200

Metres

1:2,500 @ A0

200

100

50

0

100

200

Metres

1:2,500 @ A0

200

100

50

0

100

200

Metres

1:2,500 @ A0

200

100

50

0

100

200

Metres

1:2,500 @ A0

200

100

50

0

100

200

Metres

1:2,500 @ A0

200

100

50

0

100

200

Metres

1:2,500 @ A0

200

100

50

0

100

200

Metres





APPLICANT



CONSULTANT

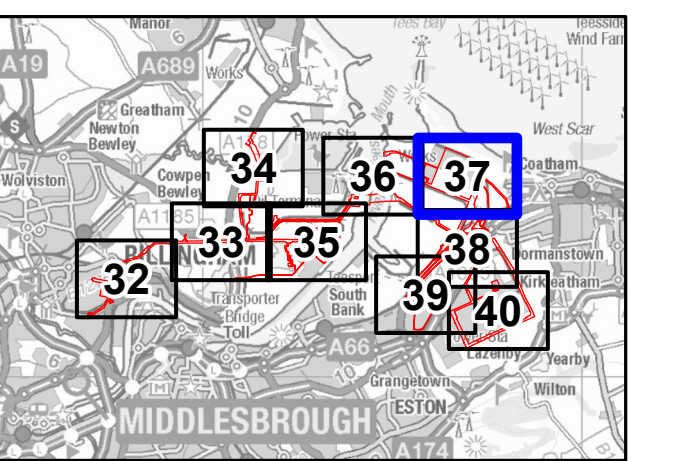
AECOM Limited  
100 Embankment,  
Cathedral Approach,  
Manchester, M3 7FB  
www.aecom.com

LEGEND

- Order Limits
- Detailed Sheet Number
- Work No. 10 - Access Highway Improvements and Use



**Infrastructure Planning  
(Applications: Prescribed Forms  
and Procedure) Regulations 2009  
Regulation 5(2)(j).**



NOTES

- 1: Reproduced from Ordnance Survey digital map data © Crown copyright 2025. All rights reserved. License number AC0000808122.
- 2: Contains Ordnance Survey Data © Crown Copyright and database right 2025.

APPLICATION REFERENCE

H2T\_Feb25\_DCO\_2.4\_Rev04a

ISSUE PURPOSE

PROVIDED ON A WITHOUT  
PREJUDICE BASIS – EXCLUDING  
COWPEN BEWLEY SPUR

PROJECT NUMBER

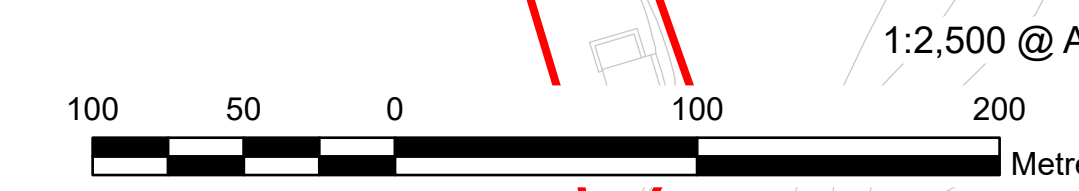
60689030

DRAWING TITLE

Works Plans  
Work No. 10 - Access Highway  
Improvements and Use

SHEET NUMBER

Sheet 37 of 40



1:2,500 @ A0

Metres

200

100

0

50

0

100

200

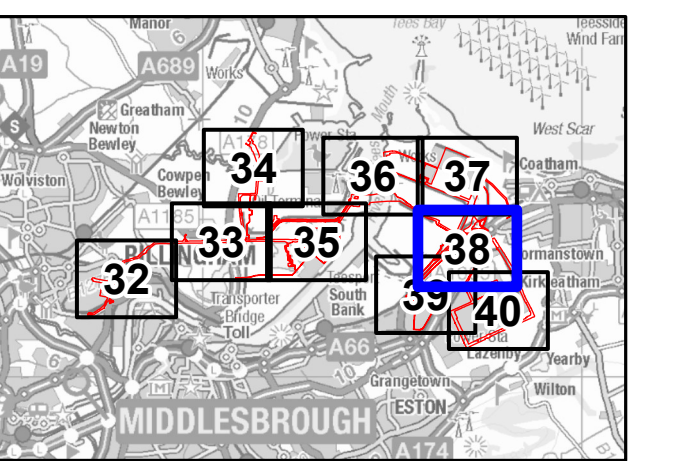
Metres



AECOM Limited  
100 Embankment,  
Cathedral Approach,  
Manchester, M3 7FB  
www.aecom.com

- Order Limits
- Detailed Sheet Number
- Work No. 10 - Access Highway Improvements and Use

**Infrastructure Planning  
(Applications: Prescribed Forms  
and Procedure) Regulations 2009  
Regulation 5(2)(j).**



**NOTES**

- 1: Reproduced from Ordnance Survey digital map data © Crown copyright 2025. All rights reserved. License number AC0000808122.
- 2: Contains Ordnance Survey Data © Crown Copyright and database right 2025.

**APPLICATION REFERENCE**

H2T\_Feb25\_DCO\_2.4\_Rev04a

**ISSUE PURPOSE**

PROVIDED ON A WITHOUT  
PREJUDICE BASIS – EXCLUDING  
COWPEN BEWLEY SPUR

**PROJECT NUMBER**

60689030

**DRAWING TITLE**

Works Plans  
Work No. 10 - Access Highway  
Improvements and Use

**SHEET NUMBER**

Sheet 38 of 40

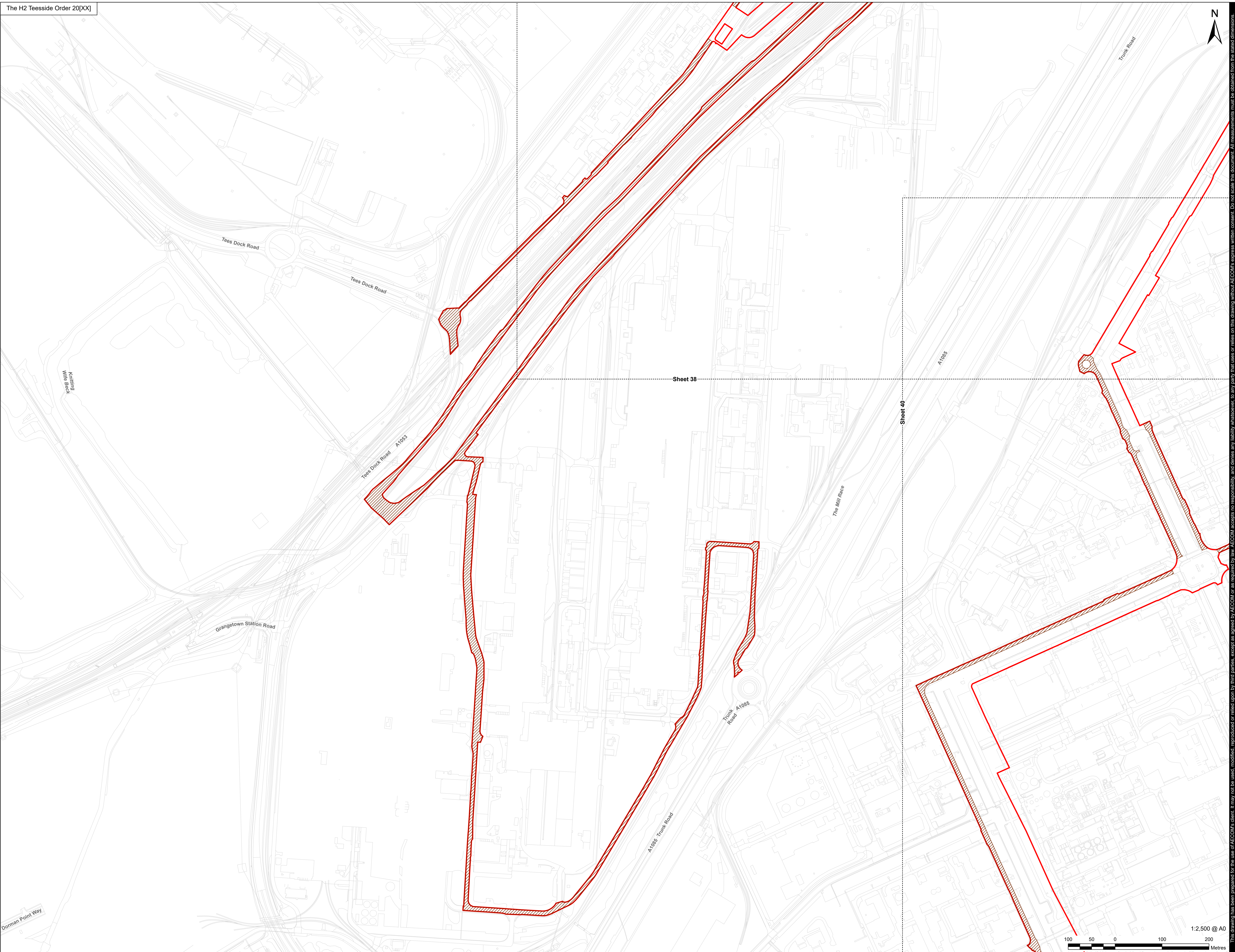


This drawing has been prepared for the use of AECOM client. It may not be used, modified, reproduced or relied upon by third parties, except as agreed by AECOM, or as required by law. AECOM accepts no responsibility, and denies any liability, whatsoever, to any party that uses or relies on this drawing without AECOM's express written consent. Do not scale this document. All measurements must be obtained from the stated dimensions.

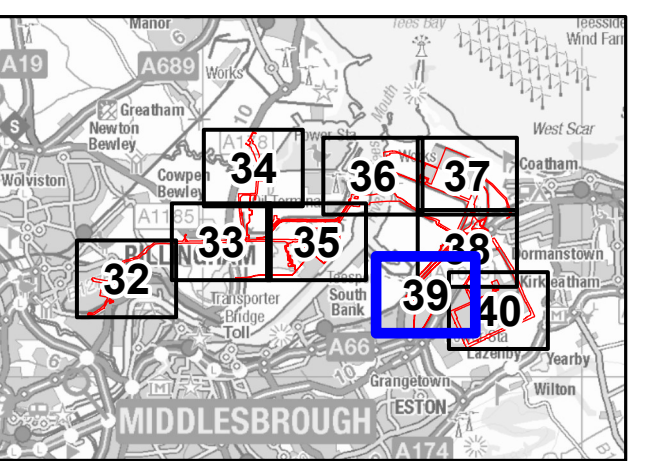


AECOM Limited  
100 Embankment,  
Cathedral Approach,  
Manchester, M3 7FB  
www.aecom.com

- Order Limits
- Detailed Sheet Number
- Work No. 10 - Access Highway Improvements and Use



Infrastructure Planning  
(Applications: Prescribed Forms  
and Procedure) Regulations 2009  
Regulation 5(2)(j).



NOTES

- 1: Reproduced from Ordnance Survey digital map data © Crown copyright 2025. All rights reserved. License number AC0000808122.
- 2: Contains Ordnance Survey Data © Crown Copyright and database right 2025.

APPLICATION REFERENCE

H2T\_Feb25\_DCO\_2.4\_Rev04a

ISSUE PURPOSE

PROVIDED ON A WITHOUT  
PREJUDICE BASIS – EXCLUDING  
COWPEN BEWLEY SPUR

PROJECT NUMBER

60689030

DRAWING TITLE

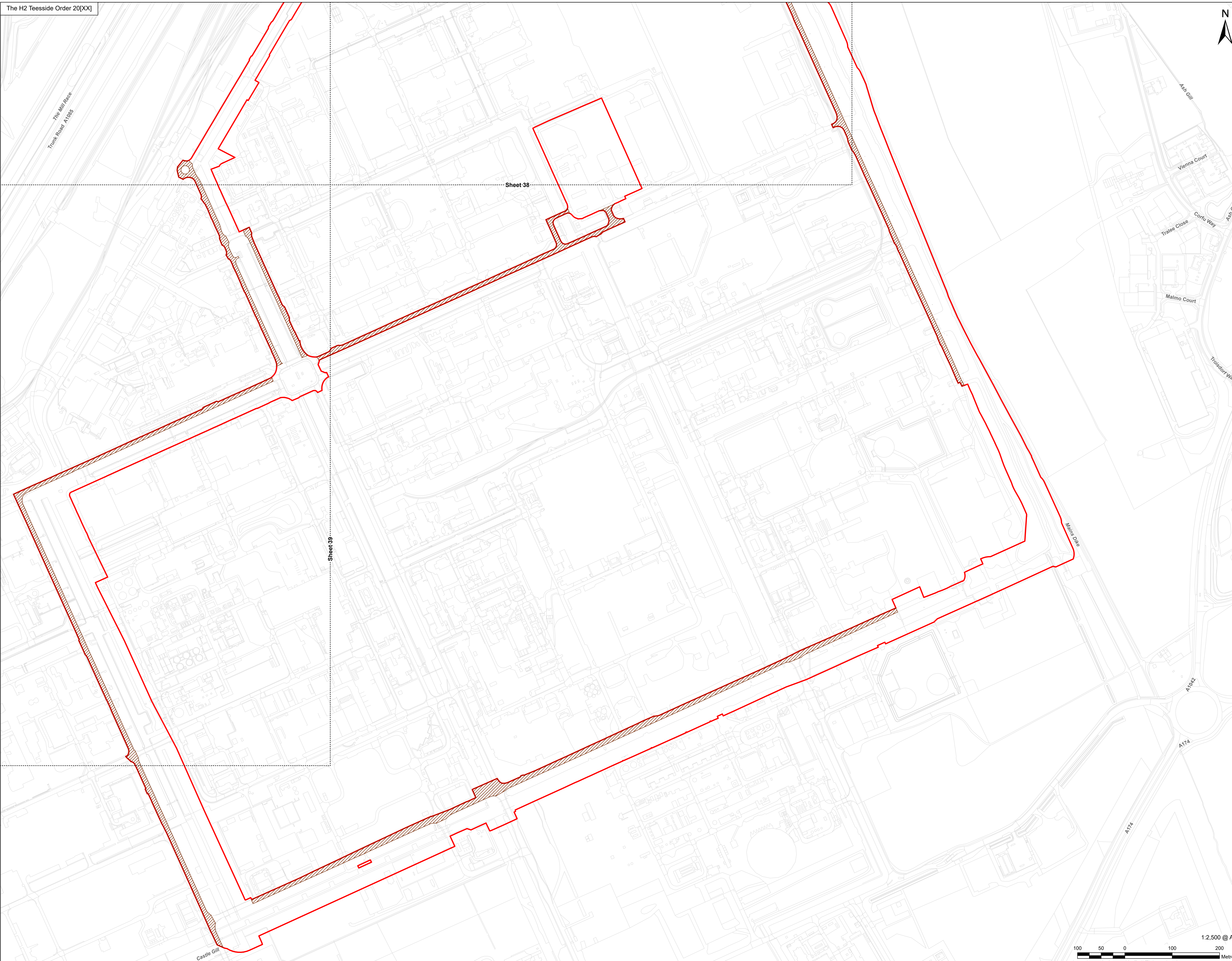
Works Plans  
Work No. 10 - Access Highway  
Improvements and Use

SHEET NUMBER

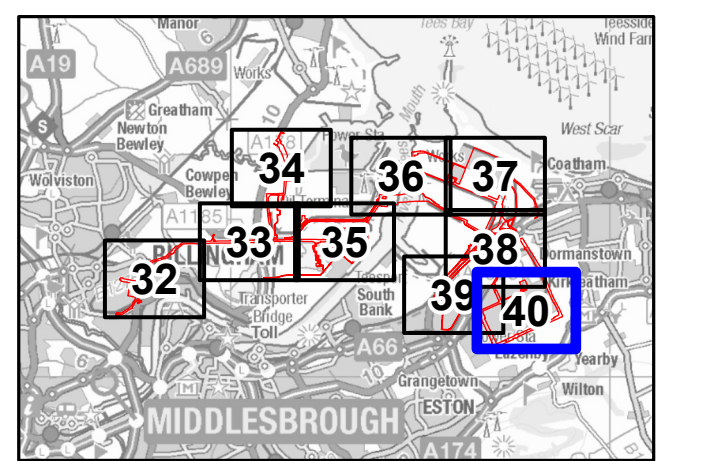
Sheet 39 of 40



This drawing has been prepared for the use of AECOM's client. It may not be used, modified, reproduced or relied upon by third parties, except as agreed by AECOM, and denies any liability whatsoever, to any party that uses or relies on this drawing without AECOM's express written consent. Do not scale this document. All measurements must be obtained from the stated dimensions.



Infrastructure Planning  
(Applications: Prescribed Forms  
and Procedure) Regulations 2009  
Regulation 5(2)(j).



NOTES

- 1: Reproduced from Ordnance Survey digital map data © Crown copyright 2025. All rights reserved. License number AC0000808122.
- 2: Contains Ordnance Survey Data © Crown Copyright and database right 2025.

APPLICATION REFERENCE

H2T\_Feb25\_DCO\_2.4\_Rev04a

ISSUE PURPOSE

PROVIDED ON A WITHOUT  
PREJUDICE BASIS – EXCLUDING  
COWPEN BEWLEY SPUR

PROJECT NUMBER

60689030

DRAWING TITLE

Works Plans  
Work No. 10 - Access Highway  
Improvements and Use

SHEET NUMBER

Sheet 40 of 40



This drawing has been prepared for the use of AECOM's client. It may not be used, modified, reproduced or relied upon by third parties, except as agreed by AECOM, or as required by law. AECOM accepts no responsibility, and denies any liability, whatsoever, to any party that uses or relies on this drawing without AECOM's express written consent. Do not scale this document. All measurements must be obtained from the stated dimensions.